

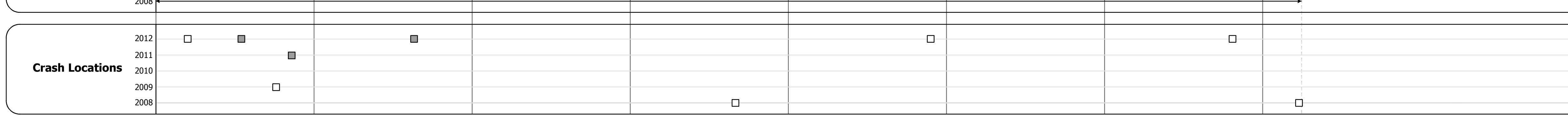
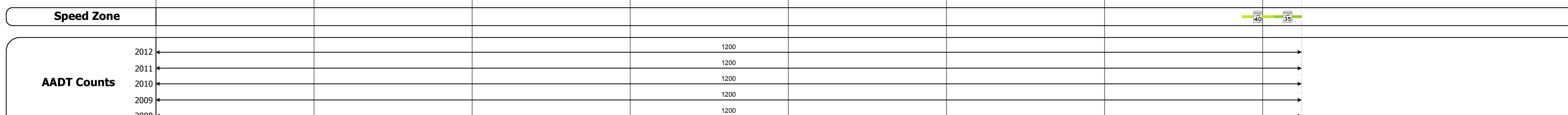

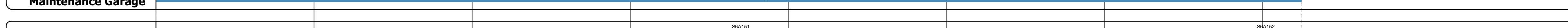

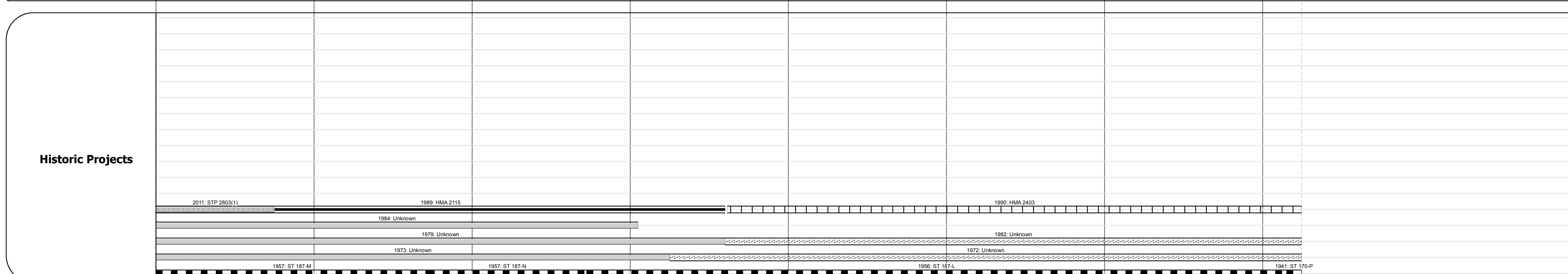
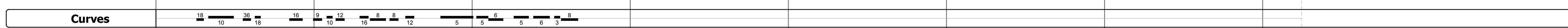
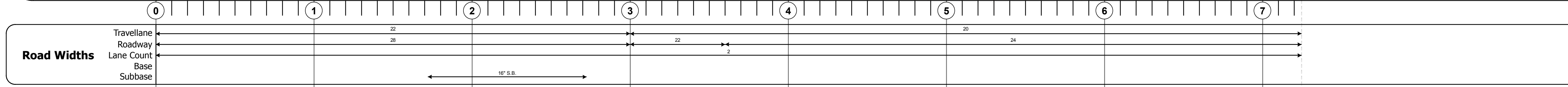
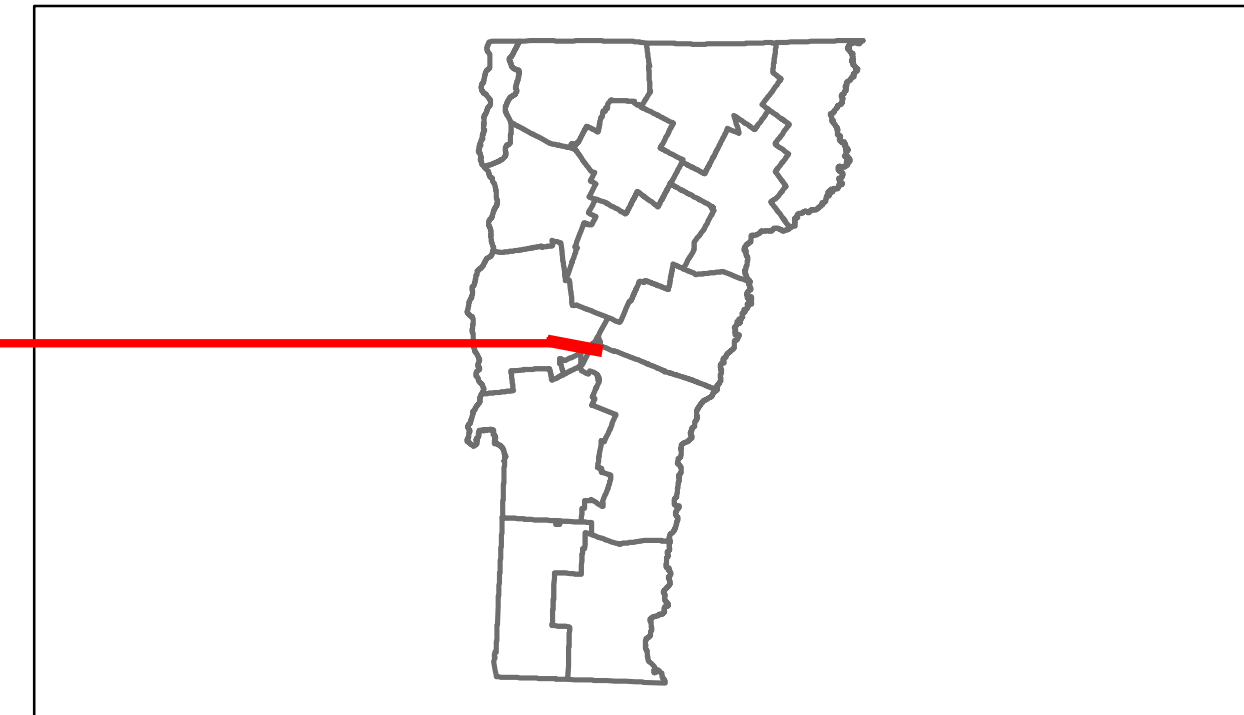


Route Log Progress Chart

DRAFT

Please Note: Errors and Omissions May Exist.
Contact the VTrans Mapping Unit with questions or concerns.

DISTRICT	TOWN	ROUTE
4	HANCOCK	VT-125



DESCRIPTION BLOCK

Culvert 20:
Culvert - 1957
Structure No. 300174002001081
Length: 16'
Under Clearance: 9.0'
Facility Carried: VT125
Bridge Type: MULTIPLATE PIPE ARCH
Features Intersected: ROBINS BROOK
Maintenance: State

Culvert 21:
Culvert - 1957
Structure No. 300174002101081
Length: 9'
Under Clearance: 6.0'
Facility Carried: VT125
Bridge Type: RC BOX
Features Intersected: BOYDEN BROOK
Maintenance: State

Culvert 22:
Culvert - 1957
Structure No. 300174002201081
Length: 9'
Under Clearance: 4.5'
Facility Carried: VT125
Bridge Type: RC BOX
Features Intersected: PIPER BROOK
Maintenance: State

Bridge 23:
Tee Beam - 1957
Structure No. 200174002301082
Length: 39'
Width: 32.8'
Facility Carried: VT 00125 ML
Bridge Type: PRESTRESS DOUBLE TB
Features Intersected: HANCOCK BROOK
Surface: Bituminous
Maintenance/Ownership: State

Culvert 24:
Culvert - 2012
Structure No. 300174002401081
Length: 10'
Facility Carried: VT125
Bridge Type: R.C. BOX
Features Intersected: BROOK
Maintenance: State

Bridge 25:
Slab - 1941
Structure No. 300174002501081
Length: 15'
Width: 24.0'
Under Clearance: 5.0'
Facility Carried: VT125
Bridge Type: CONCRETE SLAB
Features Intersected: TUCKER BROOK
Surface: Bituminous
Maintenance: State

Historic Projects Retreatment, Resurface, Unknown, Bituminous Mix, Skimny Mix, Bituminous Seal, Bituminous Concrete, Gravel, Surface Treated Gravel, Plant Mix, Reclaimed Base and Bituminous Concrete, Concrete	Functional Class 1, 2, 3, 4, 5, 6, 7, 8, 9, 10, 11, 12, 13, 14, 15, 16, 17, 18, 19	Curves curve left, curve right	Road Widths (ft)	Traffic Counters (counter ID)	AADT (count)	Crash Locations Fatal, Injury, Property Damage Only, Unknown Crash Type	Mileage by Functional Class By Sheet 0174 7 - Rural - Major collector 7.246	Mileage by Town By Sheet HANCOCK - V125-0108 7.246 of 7.246	DISTRICT 4	TOWN HANCOCK	Date: 04/02/14	ROUTE VT-125 ETE mileage: 24.411 to 31.657
							Total Mileage: 7.246 mi	Total Mileage: 7.246 mi	1 of 1 TWN mileage: 0.0 to 7.246			

For More Information Contact - Vermont Agency of Transportation, Policy, Planning and Intermodal Development Division - Mapping Unit, 1 National Life Drive, Montpelier, VT 05633-5001 Telephone: 802-828-2600.