


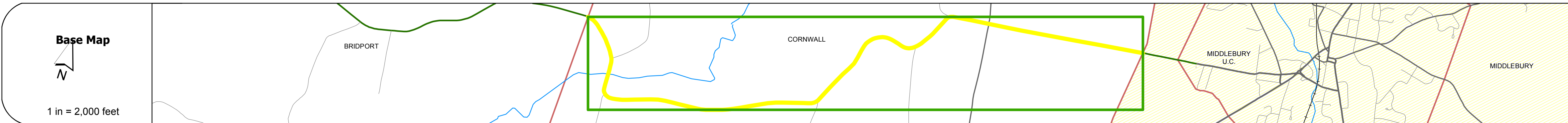
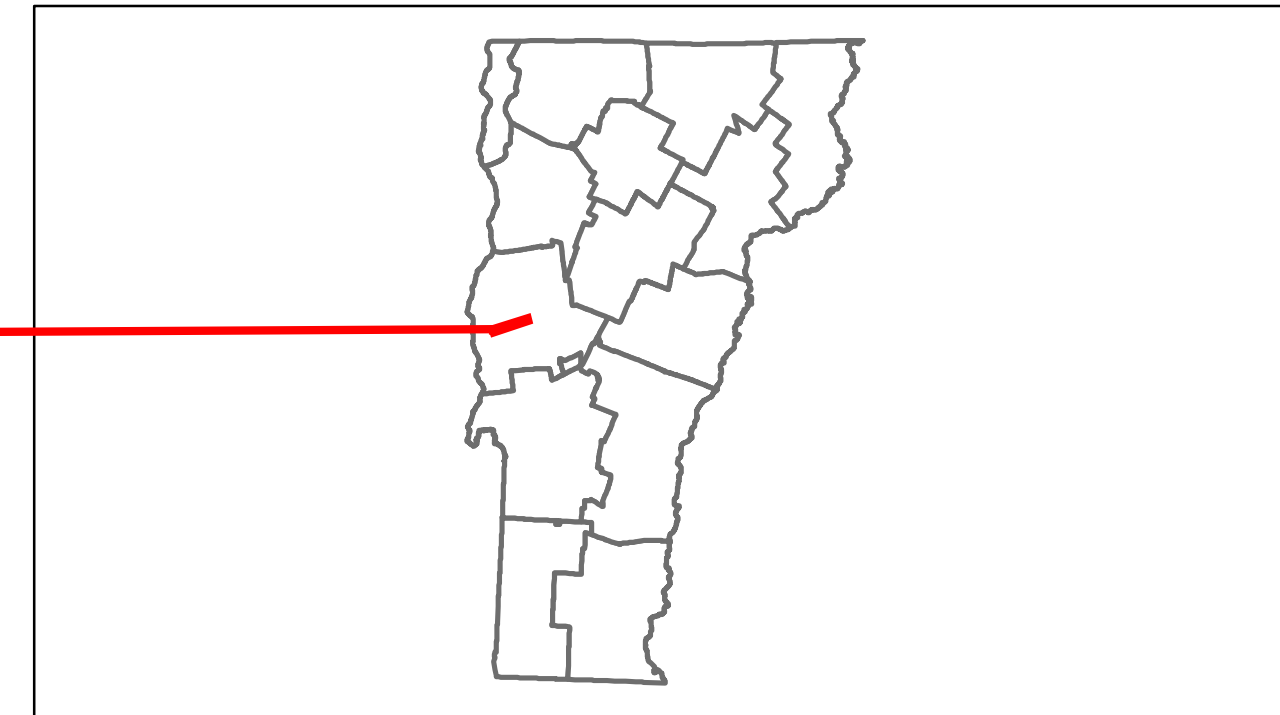


Route Log Progress Chart

DRAFT

Please Note: Errors and Omissions May Exist.
Contact the VTTrans Mapping Unit with questions or concerns.

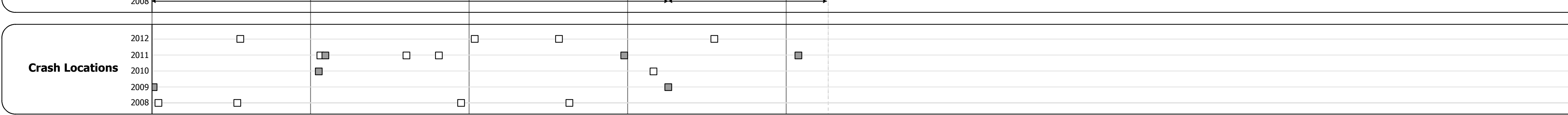
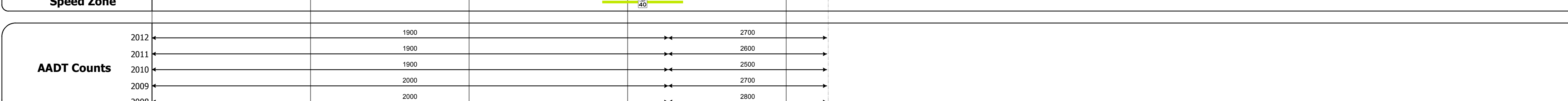




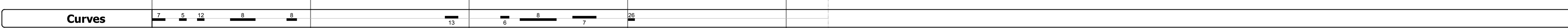
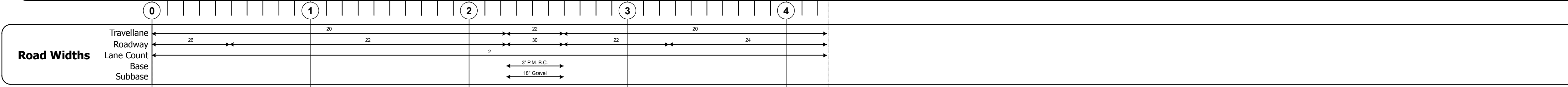
DISTRICT	TOWN	ROUTE
5	CORNWALL	VT-125



DESCRIPTION BLOCK

Bridge 9:
Stringer/multi-beam or girder - 2010
Structure No. 20017200901042
Length: 151'
Width: 29.5'
Facility Carried: VT 00125 ML
Bridge Type: WELDED GIRDER
Features Intersected: LEMON FAIR RIVER
Surface: Bituminous
Maintenance/Ownership: State

Culvert 10:
Culvert - 1960
Structure No. 300172001001041
Length: 10'
Under Clearance: 7.0'
Facility Carried: VT 125
Bridge Type: MULTIPLATE PIPE ARCH
Features Intersected: BROOK
Maintenance: State



Historic Projects Retreatment, Resurface, Unknown, Bituminous Mix, Skimmy Mix, Bituminous Seal, Bituminous Concrete, Gravel, Surface Treated Gravel, Plant Mix, Reclaimed Base and Bituminous Concrete, Concrete	Functional Class 1, 2, 3, 4, 5, 6, 7, 8, 9, 10, 11, 12, 13, 14, 15, 16, 17, 18, 19	Curves curve left, curve right	Road Widths (ft)	Traffic Counters (counter ID)	AADT (count)	Mileage by Functional Class By Sheet 0172 7 - Rural - Major collector 4.258	Mileage by Town By Sheet CORNWALL - V125-0104 4.265 of 4.265	DISTRICT 5	TOWN CORNWALL	Date: 04/02/14	ROUTE VT-125
						Crash Locations Fatal, Injury, Property Damage Only, Unknown Crash Type	Total Mileage: 4.265 mi				