




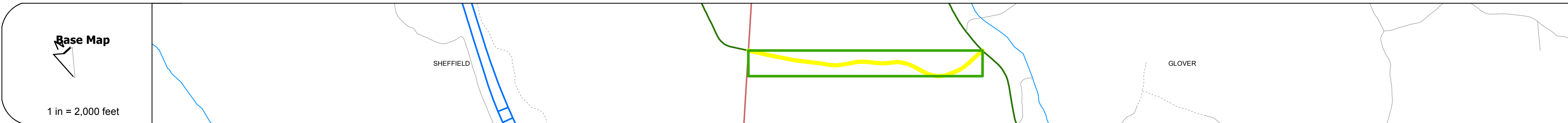
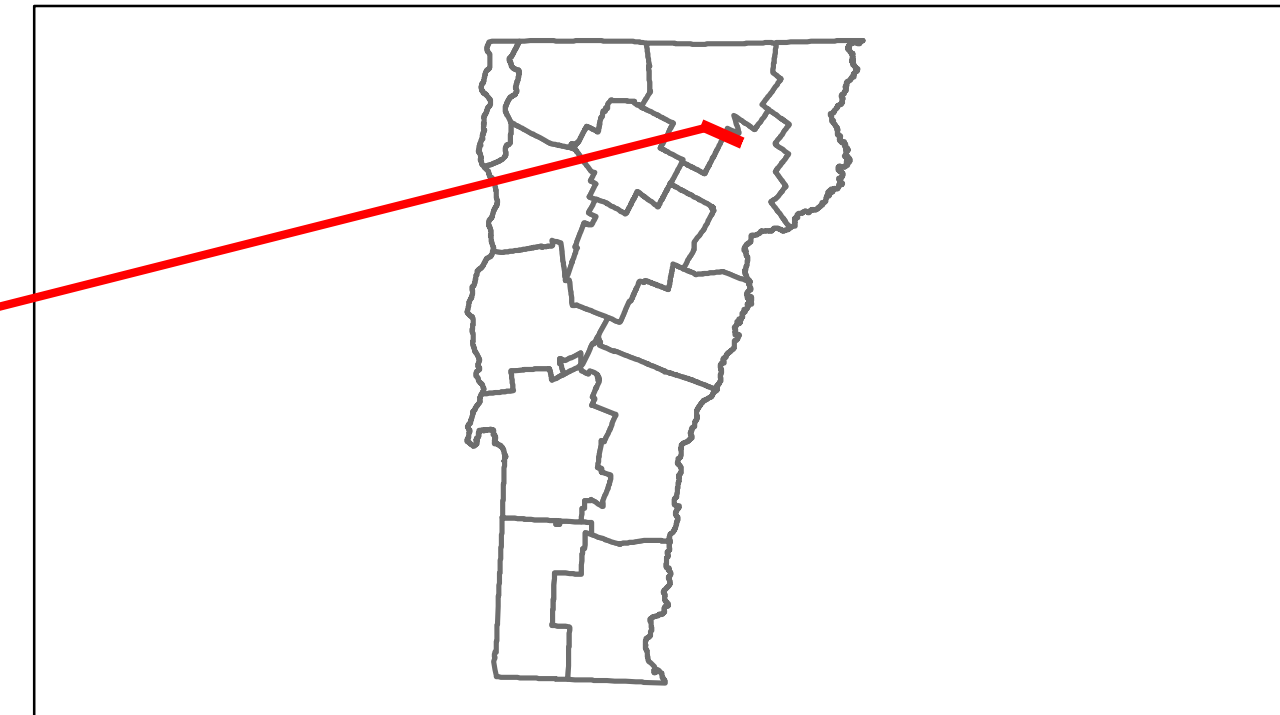


Route Log Progress Chart




DRAFT

Please Note: Errors and Omissions May Exist.
Contact the VTrans Mapping Unit with questions or concerns.

DISTRICT	TOWN	ROUTE
9	GLOVER	VT-122



Historic Projects	Year	Description
1996 STP 0419(1)S		
1979 RS 0259(8)		
1954 S 50(2)		
1949 SA		



Year	ADT
2012	530
2011	530
2010	520
2009	520
2008	520

Year	Crash Locations
2012	
2011	
2010	
2009	
2008	

DESCRIPTION BLOCK

Historic Projects Retreatment, Resurface, Unknown, Bituminous Mix, Skippy Mix, Bituminous Seal, Bituminous Concrete, Concrete, Gravel, Surface Treated Gravel, Plant Mix, Reclaimed Base and Bituminous Concrete, Concrete	Functional Class 1-19, 6-16 Speed Zones 25, 30, 35, 40, 45, 50, 55, 60, 65	Curves curve left, curve right Grades grade up, grade down	Road Widths (ft) Traffic Counters (counter ID)	AADT (count) Crash Locations Fatal, Injury, Property Damage Only, Unknown Crash Type	Mileage by Functional Class By Sheet 0259 7 - Rural - Major collector 1.559 Total Mileage: 1.559 mi	Mileage by Town By Sheet GLOVER - V122-1008 1.559 of 1.559 Total Mileage: 1.559 mi	DISTRICT 9	TOWN GLOVER	Date: 04/02/14 1 of 1 TWN mileage: 0.0 to 1.559	ROUTE VT-122 ETE mileage: 13.656 to 15.215
--	---	---	---	---	---	--	----------------------	-----------------------	--	--