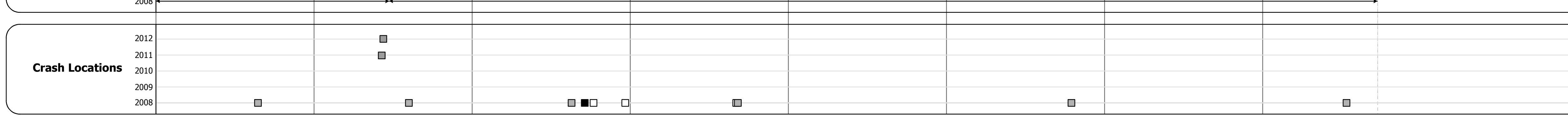
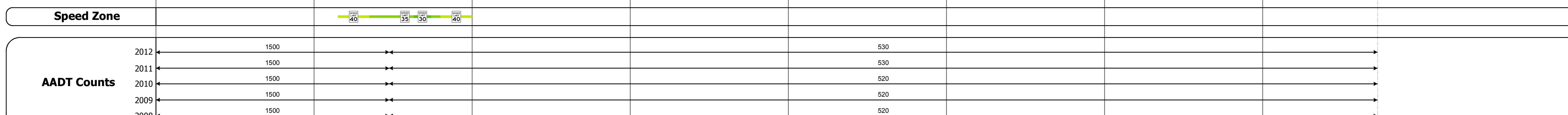




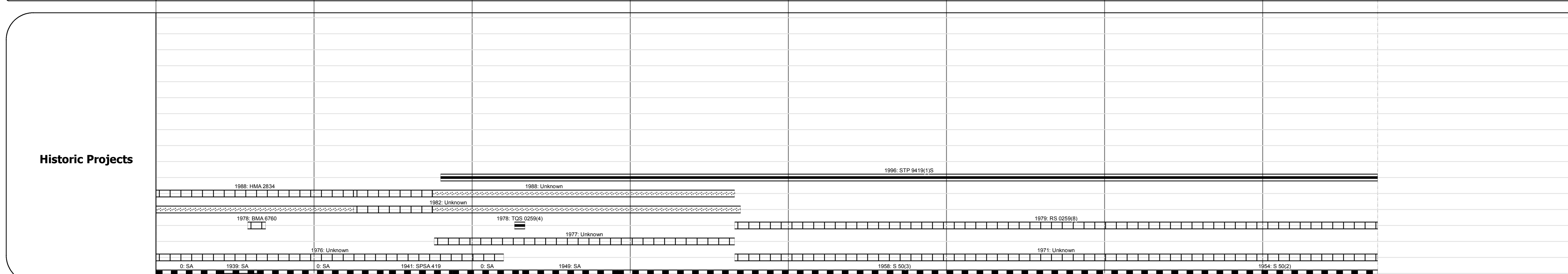
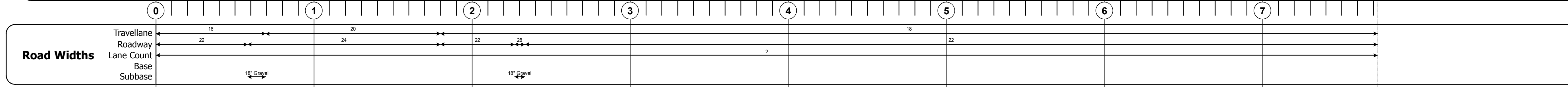
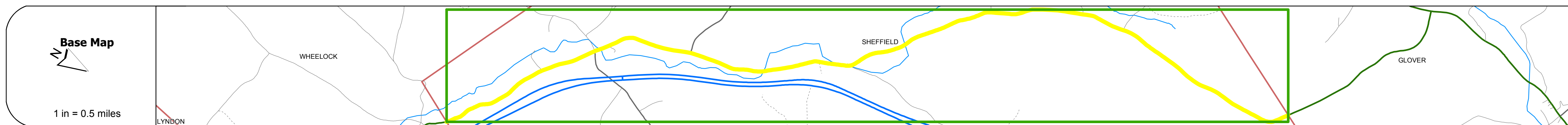
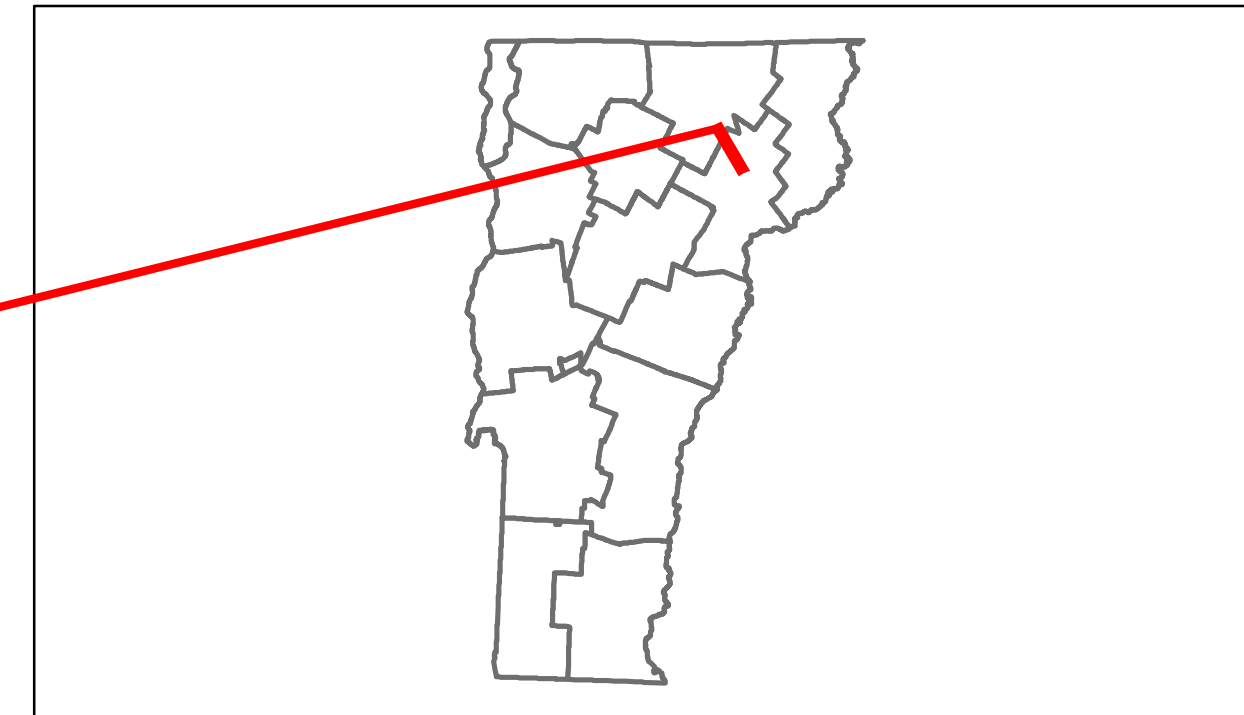


DISTRICT	TOWN	ROUTE
7	SHEFFIELD	VT-122



DESCRIPTION BLOCK

Bridge 14:
Slab - 1940
Structure No. 300259001403121
Length: 6'
Width: 33.7'
Under Clearance: 5.0'
Facility Carried: VT 122
Bridge Type: CONCRETE SLAB
Features Intersected: BROOK
Surface: Bituminous
Maintenance: State

Bridge 15:
Tee Beam - 1928
Structure No. 200259001503122
Length: 44'
Width: 23.8'
Facility Carried: VT 00122 ML
Bridge Type: CONCRETE T-BEAM
Features Intersected: MILLER RUN
Surface: Bituminous
Maintenance/Ownership: State

Bridge 16:
Frame - 1949
Structure No. 300259001603121
Length: 18'
Width: 34.8'
Under Clearance: 5.0'
Facility Carried: VT 122
Bridge Type: CONCRETE FRAME
Features Intersected: SQUARE BROOK
Surface: Bituminous
Maintenance: State

Bridge 17:
Slab - 1974
Structure No. 200259001703122
Length: 35'
Width: 34.5'
Facility Carried: VT 00122 ML
Bridge Type: PRESTRESS CONC SLAB
Features Intersected: MILLER RUN
Surface: Bituminous
Maintenance/Ownership: State

Culvert 18:
Culvert - 1958
Structure No. 300259001803121
Length: 11'
Under Clearance: 7.0'
Facility Carried: VT 122
Bridge Type: CGMPPA
Features Intersected: BROOK
Maintenance: State

Culvert 19:
Culvert - 1958
Structure No. 300259001903121
Length: 11'
Under Clearance: 6.0'
Facility Carried: VT 122
Bridge Type: CGMPPA
Features Intersected: BROOK
Maintenance: State

Culvert 20:
Culvert - 1958
Structure No. 300259002003121
Length: 11'
Under Clearance: 6.0'
Facility Carried: VT 122
Bridge Type: CGMPPA
Features Intersected: BROOK
Maintenance: State

Historic Projects Retreatment, Resurface, Unknown, Bituminous Mix, Skimmy Mix, Bituminous Seal, Bituminous Concrete, Surface Treated Gravel, Plant Mix, Reclaimed Base and Bituminous Concrete, Concrete	Functional Class 1, 2, 3, 4, 5, 6, 7, 8, 9, 10, 11, 12, 13, 14, 15, 16, 17, 18, 19	Curves curve left, curve right	Road Widths (ft)	Traffic Counters (counter ID)	AADT (count)	Crash Locations Fatal, Injury, Property Damage Only, Unknown Crash Type	Mileage by Functional Class By Sheet 0259 7 - Rural - Major collector 7.727	Mileage by Town By Sheet SHEFFIELD - V122-0312 7.727 of 7.727	DISTRICT 7	TOWN SHEFFIELD	Date: 04/02/14	ROUTE VT-122 ETE mileage: 5.929 to 13.656
Total Mileage: 7.727 mi								Total Mileage: 7.727 mi				