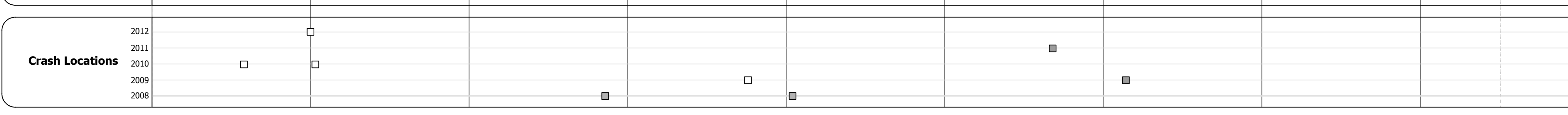





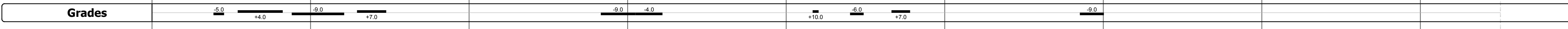
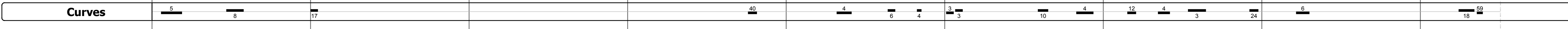
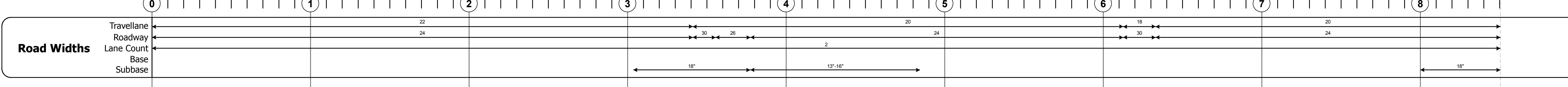
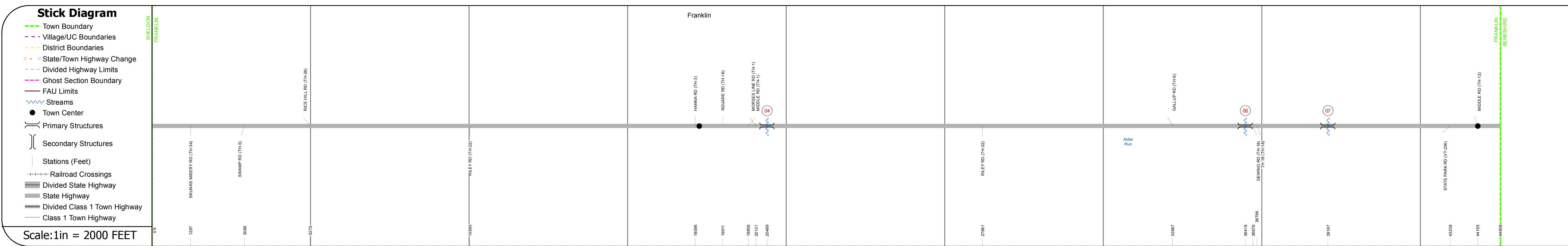
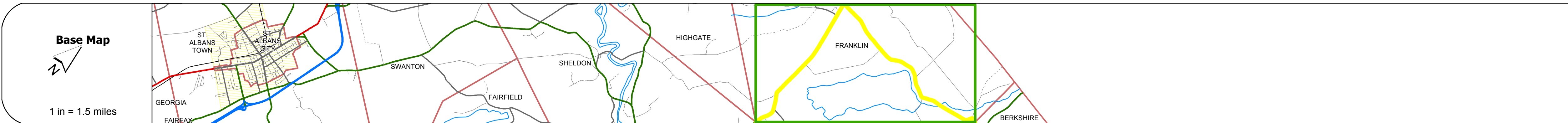
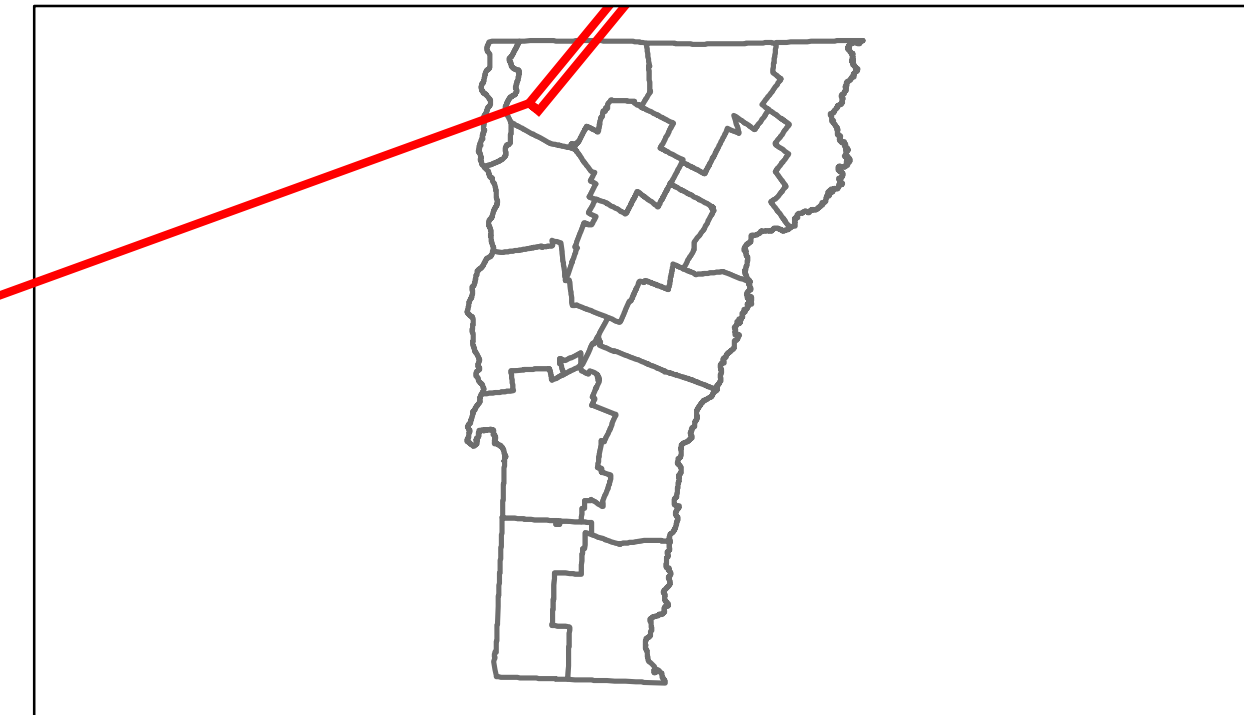


DISTRICT	TOWN	ROUTE
8	FRANKLIN	VT-120



## DESCRIPTION BLOCK

**Culvert 4:**  
Culvert - 1953  
Structure No. 300302000406071  
Length: 11'  
Facility Carried: VT120  
Bridge Type: MULTIPLATE PIPE ARCH  
Features Intersected: SWAMP  
Maintenance: State

**Culvert 6:**  
Culvert - 1956  
Structure No. 300302000606071  
Length: 12'  
Width: 35.0'  
Under Clearance: 4.0'  
Facility Carried: VT120  
Bridge Type: RC BOX  
Features Intersected: BROOK  
Maintenance: State

**Bridge 7:**  
Stringer/multi-beam or girder - 1941  
Structure No. 200302000706072  
Length: 69'  
Width: 34.2'  
Facility Carried: VT 00120 ML  
Bridge Type: ROLLED BEAM  
Features Intersected: LAKE CARMi OUTLET BROOK  
Surface: Bituminous  
Maintenance/Ownership: State

<b>Historic Projects</b> Retreatment Resurface Unknown Bituminous Mix Skimpy Mix Bituminous Seal Bituminous Concrete Gravel Surface Treated Gravel Plant Mix Reclaimed Base and Bituminous Concrete	<b>Functional Class</b> 1 2 3 4 5 6 7 8 9 10 11 12 13 14 15 16 17 18 19 <b>Speed Zones</b> 25 30 35 40 45 50 55 60 65	<b>Curves</b> - curve left - curve right <b>Grades</b> - grade up - grade down	<b>Road Widths</b> (ft) <b>Traffic Counters</b> (counter ID)	<b>AADT</b> (count) <b>Crash Locations</b> Fatal Injury Property Damage Only Unknown Crash Type	<b>Mileage by Functional Class By Sheet</b> 0302 7 - Rural - Major Collector 4.744 0299 7 - Rural - Major Collector 3.761 <b>Total Mileage: 8.505 mi</b>	<b>Mileage by Town By Sheet</b> FRANKLIN - V120-0607 8.505 of 8.505 <b>Total Mileage: 8.505 mi</b>	<b>DISTRICT</b> 8	<b>TOWN</b> FRANKLIN	<b>Date:</b> 04/02/14 <b>1 of 1</b> <b>TWN mileage:</b> 0.0 to 8.505	<b>ROUTE</b> VT-120 <b>ETE mileage:</b> 1.731 to 10.236
---	--	---	---	---	---	--	----------------------	-------------------------	--	---