

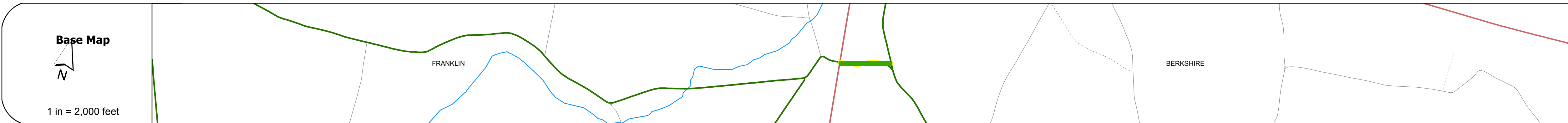
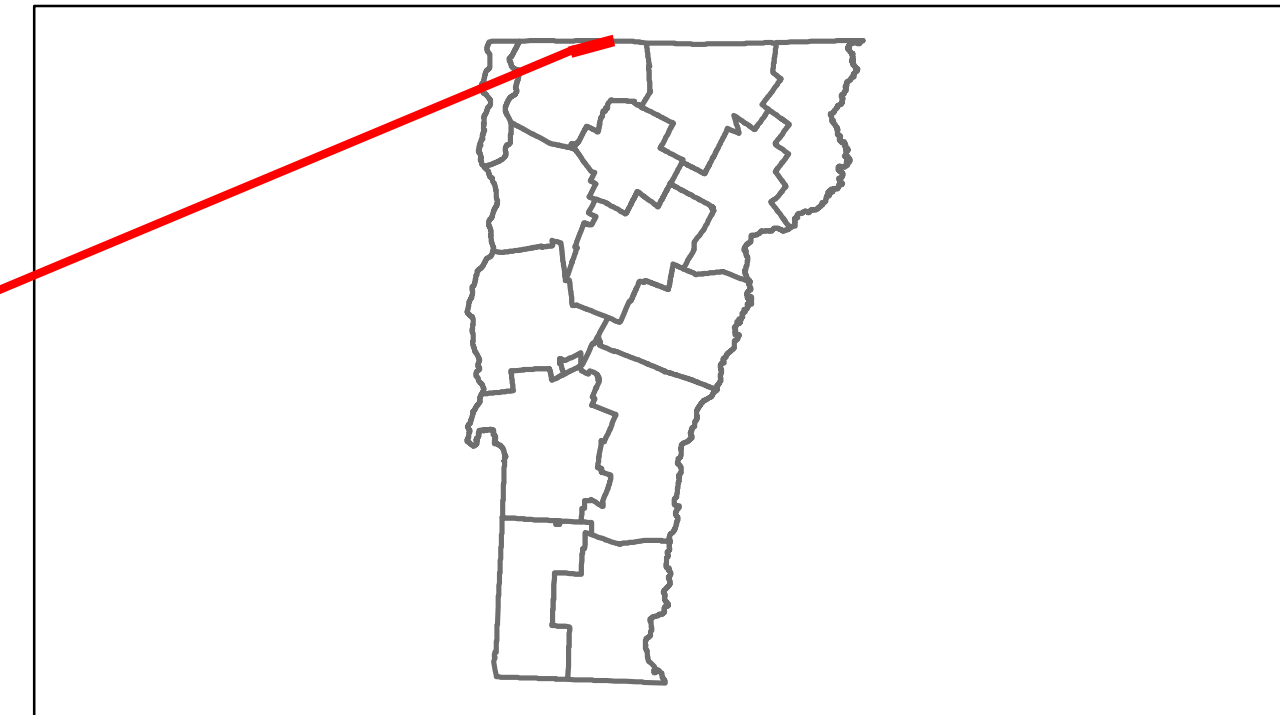


# Route Log Progress Chart




**DRAFT**

Please Note: Errors and Omissions May Exist.  
Contact the VTrans Mapping Unit with questions or concerns.




DISTRICT	TOWN	ROUTE
8	BERKSHIRE	VT-120



DESCRIPTION BLOCK
<p><b>Bridge 8:</b> Stringer/multi-beam or girder - 1956 Structure No. 200302000806022 Length: 79' Width: 29.7' Facility Carried: VT 00120 ML Bridge Type: ROLLED BEAM Features Intersected: PIKE RIVER Surface: Bituminous Maintenance/Ownership: State</p>



Historic Projects
<p>1996: STP 9429-1/5</p> <p>1983: HMA 2419</p> <p>1970: Unknown</p> <p>1966: S 8(13)</p>



Crash Locations
2012
2011
2010
2009
2008

Historic Projects	Functional Class	Curves	Road Widths	AADT	Mileage by Functional Class By Sheet	Mileage by Town By Sheet	DISTRICT	TOWN	Date: 04/02/14	ROUTE
<ul style="list-style-type: none"> <li>Retreatment</li> <li>Resurface</li> <li>Unknown</li> <li>Bituminous Mix</li> <li>Skippy Mix</li> <li>Bituminous Seal</li> <li>Gravel</li> <li>Surface Treated Gravel</li> <li>Plant Mix</li> <li>Reclaimed Base and Bituminous Concrete</li> </ul>	<ul style="list-style-type: none"> <li>1</li> <li>2</li> <li>6</li> <li>7</li> <li>8</li> <li>11</li> <li>12</li> <li>14</li> <li>16</li> <li>17</li> <li>19</li> </ul>	<ul style="list-style-type: none"> <li>curve left</li> <li>curve right</li> </ul>	<ul style="list-style-type: none"> <li>6'</li> <li>12'</li> <li>18'</li> <li>20'</li> <li>24'</li> <li>30'</li> <li>36'</li> </ul>	<ul style="list-style-type: none"> <li>count</li> </ul>	0302 7 - Rural - Major collector 0.318	BERKSHIRE - V120-0602 0.318 of 0.318	8	BERKSHIRE	1 of 1 TWN mileage: 0.0 to 0.318	VT-120 ETE mileage: 10.236 to 10.554
Total Mileage: 0.318 mi						Total Mileage: 0.318 mi				