

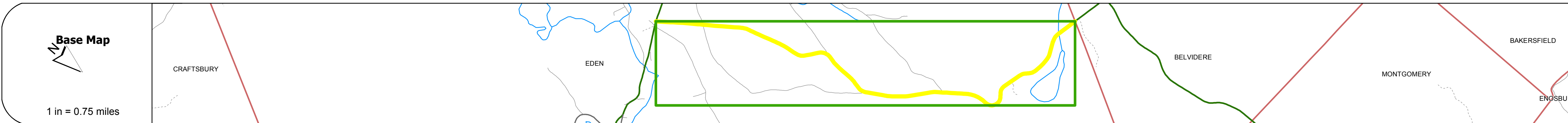
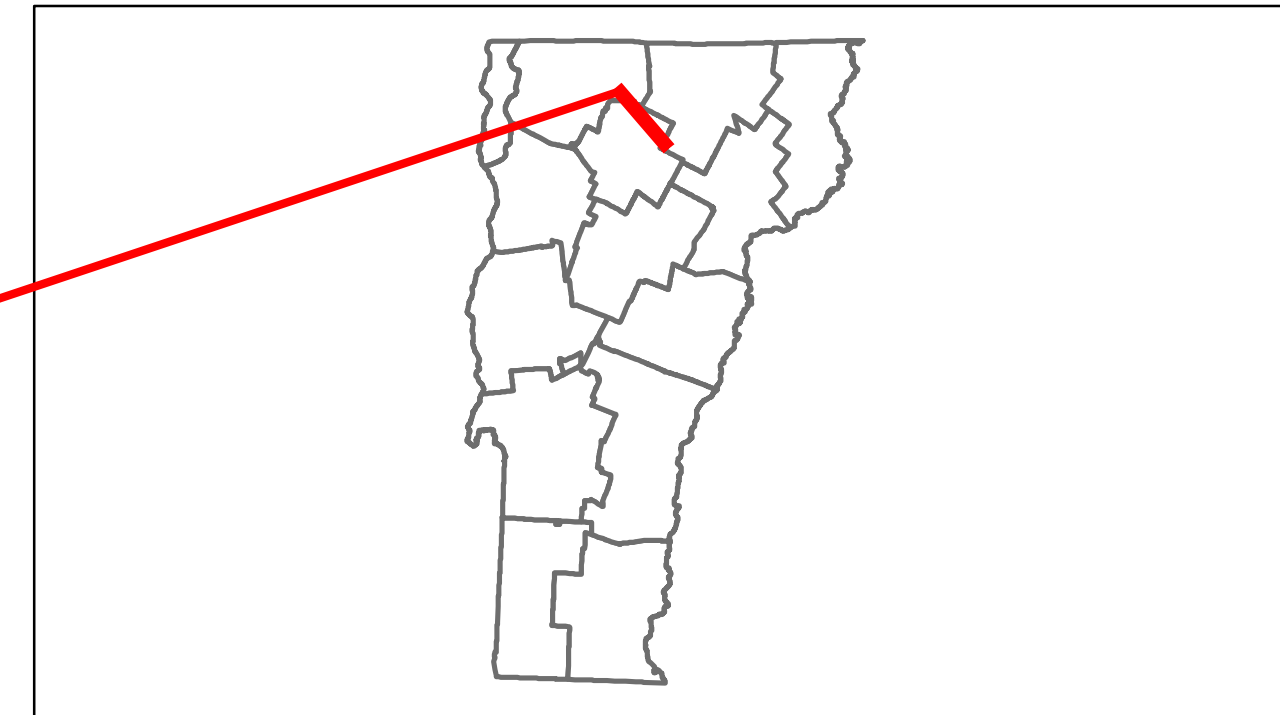


Route Log Progress Chart

DRAFT

Please Note: Errors and Omissions May Exist.
Contact the VTrans Mapping Unit with questions or concerns.

DISTRICT	TOWN	ROUTE
8	EDEN	VT-118



Stick Diagram

- Town Boundary
- Village/UC Boundaries
- District Boundaries
- State/Town Highway Change
- Divided Highway Limits
- Ghost Section Boundary
- FAU Limits
- Streams
- Town Center
- Primary Structures
- Secondary Structures
- Stations (Feet)
- Railroad Crossings
- Divided State Highway
- State Highway
- Divided Class 1 Town Highway
- Class 1 Town Highway

Scale: 1in = 2000 FEET



DESCRIPTION BLOCK


Culvert 1B:
Culvert - 1977
Structure No. 300283001B08031
Length: 9'
Under Clearance: 9.0'
Facility Carried: VT118
Bridge Type: MULTI PLATE PIPE
Features Intersected: FRYING PAN RIVER
Maintenance: State

Culvert 2:
Culvert - 1966
Structure No. 300283000208031
Length: 6'
Under Clearance: 3.5'
Facility Carried: VT118
Bridge Type: ACCOMP
Features Intersected: CALVALE BROOK
Maintenance: State

Road Widths	Travellane	Roadway	Lane Count	Base	Subbase
	26		2		18" Gravel

Curves	4	7.3	7.3	3	4	7.3	4	3	10	10	3	6	6
--------	---	-----	-----	---	---	-----	---	---	----	----	---	---	---

Grades	-4.5	+7.0	-5.2	+7.8	-6.6	+6.3	+3.2	+5.2	-36.0	-7.1	-3.6	+5.9	-10.0	-13.0	-10.0	+8.0
--------	------	------	------	------	------	------	------	------	-------	------	------	------	-------	-------	-------	------



Maintenance Garage	District 8 - Cambridge Garage
--------------------	-------------------------------

Traffic Counters	561123
------------------	--------

Functional Class	7
------------------	---

Speed Zone	
------------	--

AADT Counts	2012: 950	2011: 950	2010: 940	2009: 960	2008: 970	560	590	610	630	650
-------------	-----------	-----------	-----------	-----------	-----------	-----	-----	-----	-----	-----

Crash Locations	2012: 1	2011: 0	2010: 0	2009: 0	2008: 0	0	0	0	0	0
-----------------	---------	---------	---------	---------	---------	---	---	---	---	---

Historic Projects Retreatment, Resurface, Unknown, Bituminous Mix, Skimmy Mix, Bituminous Seal, Bituminous Concrete, Gravel, Surface Treated Gravel, Plant Mix, Reclaimed Base and Bituminous Concrete, Concrete	Functional Class 1, 2, 6, 7, 8, 11, 12, 14, 16, 17, 19	Curves curve left, curve right	Road Widths (ft)	AADT (count)	Crash Locations Fatal, Injury, Property Damage Only, Unknown Crash Type	Mileage by Functional Class By Sheet 0283 7 - Rural - Major collector 6.065	Mileage by Town By Sheet EDEN - V118-0803 6.065 of 6.065	DISTRICT 8	TOWN EDEN	Date: 04/02/14	ROUTE VT-118 ETE mileage: 0.0 to 6.065
						Total Mileage: 6.065 mi	Total Mileage: 6.065 mi	1 of 1 TWN mileage: 0.0 to 6.065			