

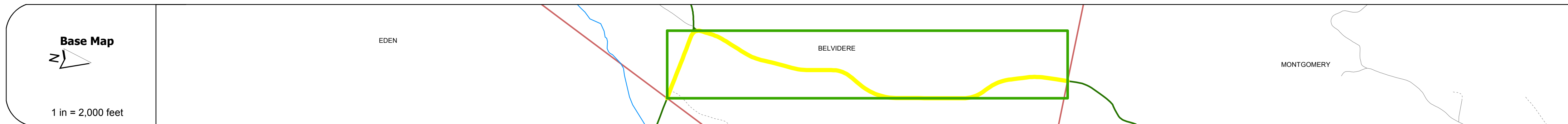
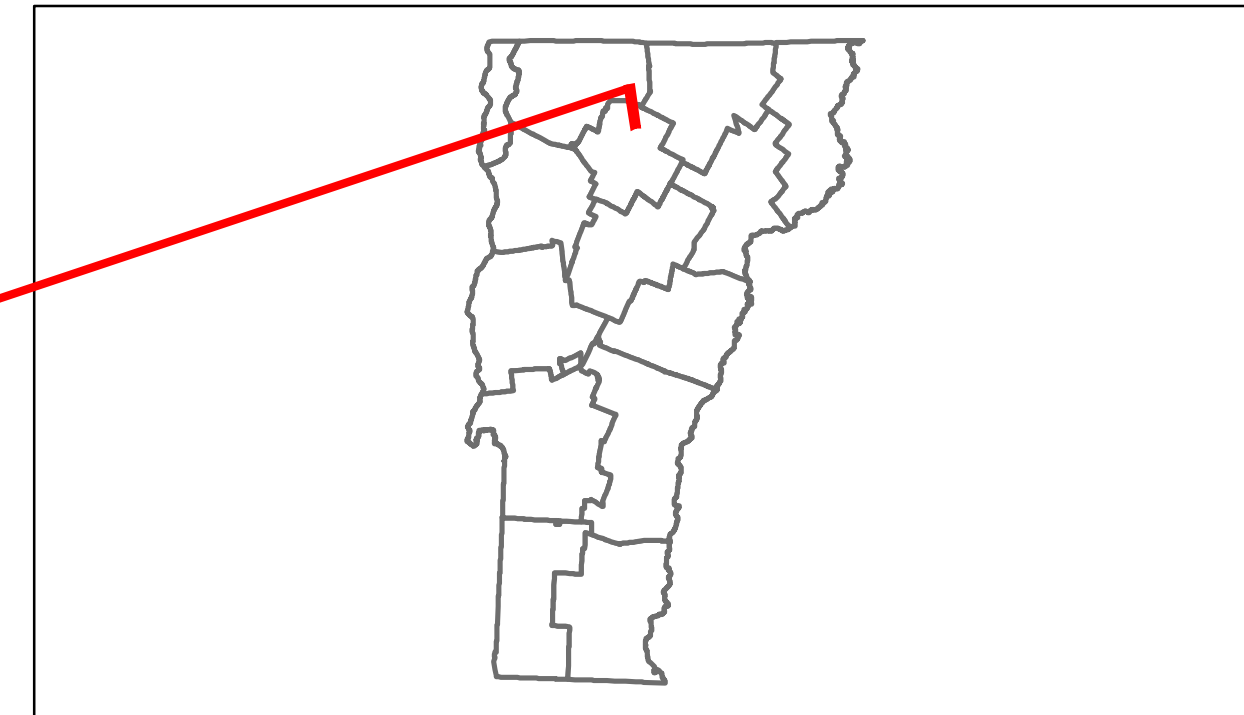


Route Log Progress Chart

DRAFT

Please Note: Errors and Omissions May Exist.
Contact the VTrans Mapping Unit with questions or concerns.







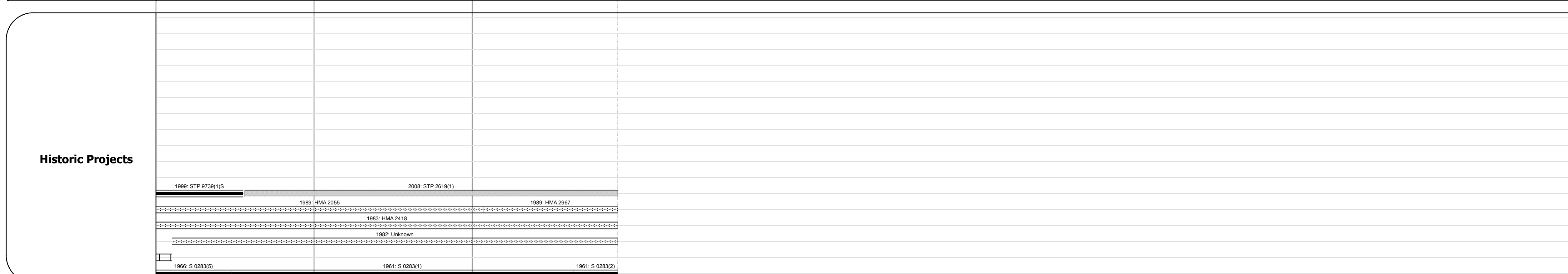
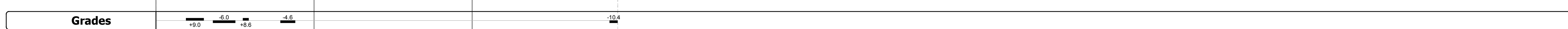


DISTRICT	TOWN	ROUTE
8	BELVIDERE	VT-118



DESCRIPTION BLOCK

Culvert 3:
Culvert - 1966
Structure No. 300283000308011
Length: 13'
Under Clearance: 8.0'
Facility Carried: VT118
Bridge Type: MULTIPLATE PIPE ARCH
Features Intersected: CALAVALLE BROOK
Maintenance: State

Culvert 4:
Culvert - 2007
Structure No. 300283000408011
Length: 12'
Under Clearance: 5.0'
Facility Carried: VT118
Bridge Type: PRECAST CONC. BOX
Features Intersected: CALAVALLE BROOK
Maintenance: State



Historic Projects Retreatment, Resurface, Unknown, Bituminous Mix, Skippy Mix, Bituminous Seal, Bituminous Concrete, Concrete, Gravel, Surface Treated Gravel, Plant Mix, Reclaimed Base and Bituminous Concrete, Concrete	Functional Class 1, 2, 3, 4, 5, 6, 7, 8, 9, 10, 11, 12, 13, 14, 15, 16, 17, 18, 19	Curves curve left, curve right	Road Widths (ft)	AADT (count)	Mileage by Functional Class By Sheet 0283 7 - Rural - Major collector 2.921	Mileage by Town By Sheet BELVIDERE - V118-0801 2.921 of 2.921	DISTRICT 8	TOWN BELVIDERE	Date: 04/02/14	ROUTE VT-118
					Crash Locations Fatal, Injury, Property Damage Only, Unknown Crash Type	Total Mileage: 2.921 mi				