

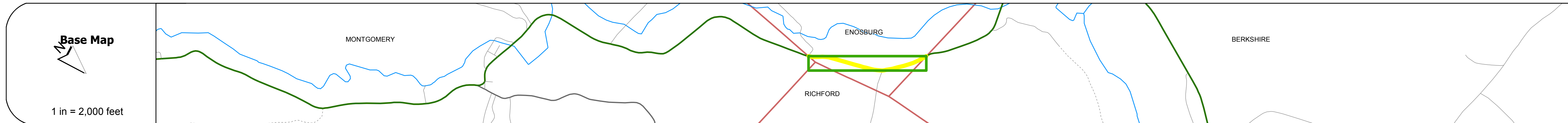
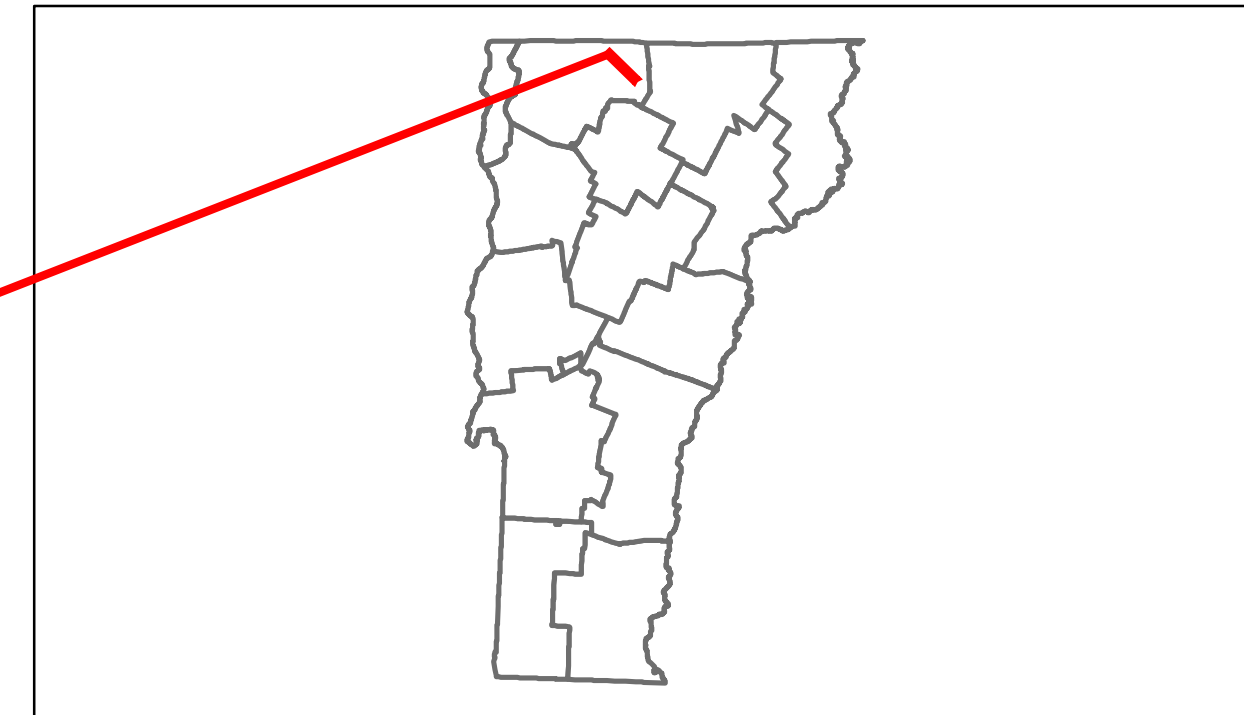


Route Log Progress Chart

DRAFT

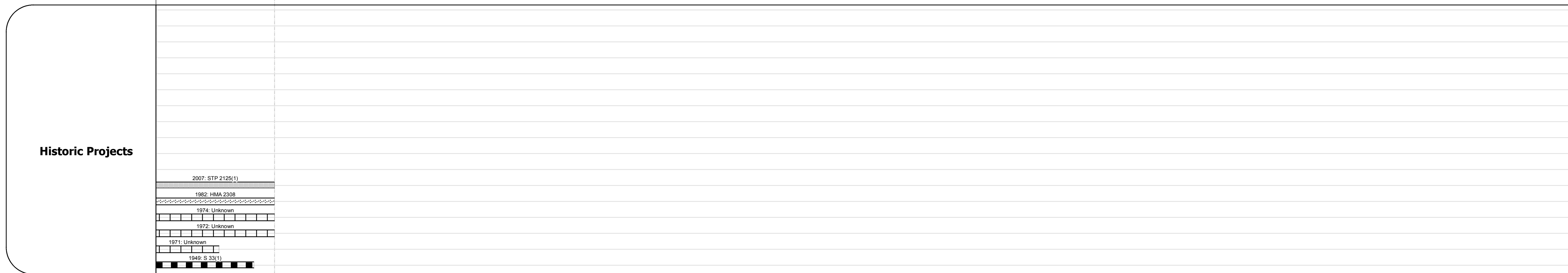



Please Note: Errors and Omissions May Exist.
Contact the VTrans Mapping Unit with questions or concerns.

DISTRICT	TOWN	ROUTE
8	ENOSBURG	VT-118



DESCRIPTION BLOCK

Bridge 24:
 Slab - 1921
 Structure No. 300283002406031
 Length: 20'
 Width: 30.0'
 Under Clearance: 4.0'
 Facility Carried: VT 118
 Bridge Type: CONCRETE SLAB
 Features Intersected: BROOK
 Surface: Bituminous
 Maintenance: State




Maintenance Garage: District 8 - Cambridge Garage

Traffic Counters

Functional Class: 7

Speed Zone



Historic Projects Retreatment, Resurface, Unknown, Bituminous Mix, Skippy Mix, Bituminous Seal, Bituminous Concrete, Surface Treated Gravel, Plant Mix, Reclaimed Base and Bituminous Concrete, Concrete	Functional Class 1, 2, 6, 7, 8, 11, 12, 14, 16, 17, 19	Curves curve left, curve right	Road Widths (ft)	AADT (count)	Mileage by Functional Class By Sheet 0283 7 - Rural - Major collector 0.750	Mileage by Town By Sheet ENOSBURG - v118-0603 0.75 of 0.75	DISTRICT 8	TOWN ENOSBURG	Date: 04/02/14	ROUTE VT-118 ETE mileage: 19.484 to 20.234
Crash Locations Fatal, Injury, Property Damage Only, Unknown Crash Type						Total Mileage: 0.750 mi		1 of 1 TWN mileage: 0.0 to 0.75		