









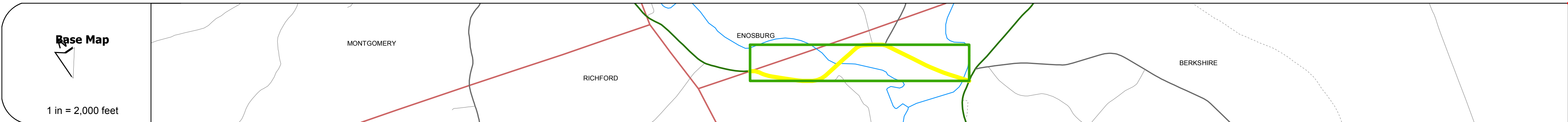
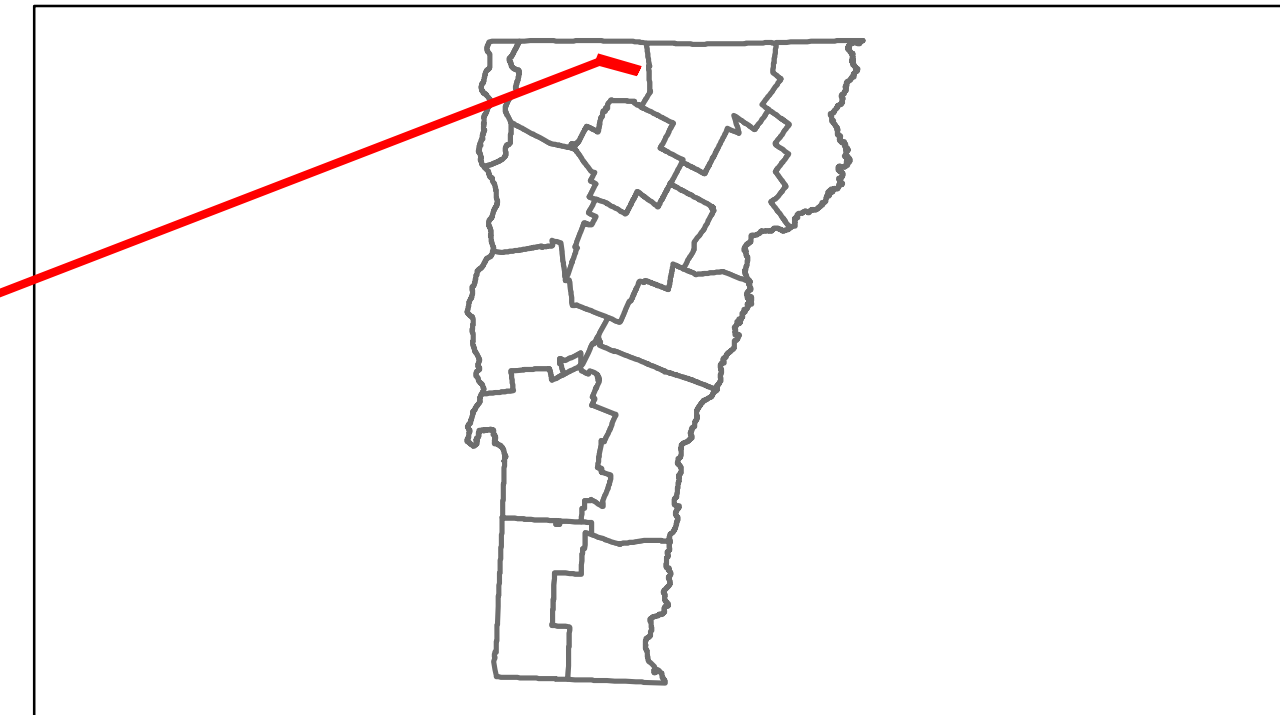


# Route Log Progress Chart

**DRAFT**

Please Note: Errors and Omissions May Exist.  
Contact the VTrans Mapping Unit with questions or concerns.

DISTRICT	TOWN	ROUTE
8	BERKSHIRE	VT-118



DESCRIPTION BLOCK
<p><b>Bridge 26:</b> Stringer/multi-beam or girder - 2005 Structure No. 200283002606022 Length: 149' Width: 30.5' Facility Carried: VT 00118 ML Bridge Type: WELDED PLATE GIRDER Features Intersected: TROUT RIVER Surface: Bituminous Maintenance/Ownership: State</p> <p><b>Culvert 28:</b> Culvert - 1971 Structure No. 300283002806021 Length: 19' Under Clearance: 3.0' Facility Carried: VT 118 Bridge Type: (3) ACCGMP Features Intersected: RELIEF STRUCTURE Maintenance: State</p> <p><b>Culvert 29:</b> Culvert - 2005 Structure No. 300283002906021 Length: 10' Under Clearance: 5.0' Facility Carried: VT 118 Bridge Type: PRECAST SEG. BOX Features Intersected: BROOK Surface: Bituminous Maintenance: State</p> <p><b>Bridge 30:</b> Stringer/multi-beam or girder - 1952 Structure No. 200283003006022 Length: 305' Width: 30.0' Facility Carried: VT 00118 ML Bridge Type: 3 SP CONT ROLLED BM Features Intersected: MISSISSQUOI RIVER Surface: Bituminous Maintenance/Ownership: State</p>

<b>Historic Projects</b> Retreatment, Resurface, Unknown, Bituminous Mix, Skimmy Mix, Bituminous Seal, Bituminous Concrete, Gravel, Surface Treated Gravel, Plant Mix, Reclaimed Base and Bituminous Concrete, Concrete	<b>Functional Class</b> 1-19, 7-19, 12-19, 17-19	<b>Curves</b> - curve left, - curve right	<b>Road Widths</b> (ft)	<b>AADT</b> (count)	<b>Mileage by Functional Class By Sheet</b> 0283 7 - Rural - Major collector 1.565	<b>Mileage by Town By Sheet</b> BERKSHIRE - V118-0602 1.565 of 1.565	<b>DISTRICT</b> 8	<b>TOWN</b> BERKSHIRE	<b>Date:</b> 04/02/14	<b>ROUTE</b> VT-118 ETE mileage: 20.234 to 21.799
<b>Crash Locations</b> Fatal, Injury, Property Damage Only, Unknown Crash Type	<b>Speed Zones</b> 25, 30, 35, 40, 45, 50, 55, 60, 65	<b>Grades</b> - grade up, - grade down	<b>Traffic Counters</b> (counter ID)	<b>Total Mileage:</b> 1.565 mi	<b>Total Mileage:</b> 1.565 mi	<b>1 of 1</b> TWN mileage: 0.0 to 1.565				