








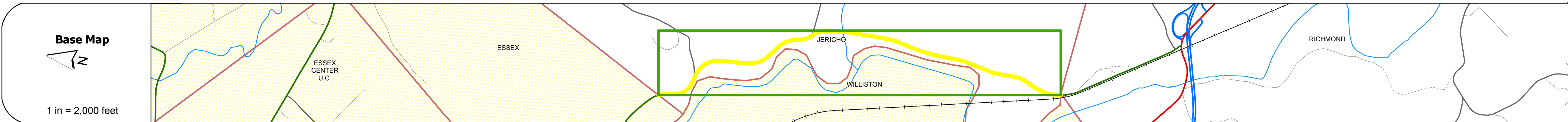
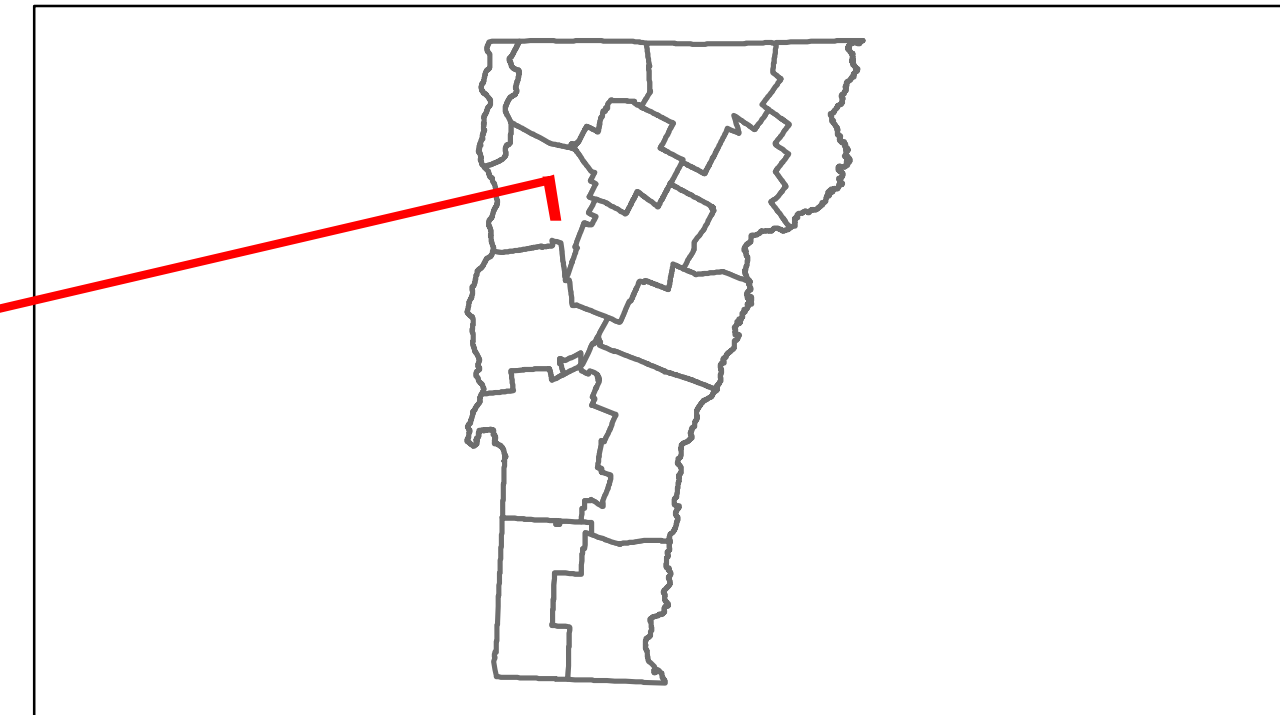


Route Log Progress Chart

DRAFT

Please Note: Errors and Omissions May Exist.
Contact the VTrans Mapping Unit with questions or concerns.

DISTRICT	TOWN	ROUTE
5	JERICHO	VT-117



DESCRIPTION BLOCK
<p>Culvert 5: Culvert - 1957 Structure No. 300224000504091 Length: 10' Under Clearance: 11.0' Facility Carried: VT117 Bridge Type: MULTIPLATE PIPE Features Intersected: BROOK Maintenance: State</p> <p>Culvert 6: Culvert - 1957 Structure No. 300224000604091 Length: 6' Under Clearance: 6.0' Facility Carried: VT117 Bridge Type: CGMP Features Intersected: BROOK Maintenance: State</p> <p>Bridge 7: Stringer/multi-beam or girder - 1979 Structure No. 200224000704092 Length: 66' Width: 40.0' Facility Carried: VT 00117 ML Bridge Type: ROLLED BEAM Features Intersected: MILL BROOK Surface: Bituminous Maintenance/Ownership: State</p> <p>Culvert 8: Culvert - 1957 Structure No. 300224000804091 Length: 6' Under Clearance: 6.0' Facility Carried: VT117 Bridge Type: CGMPP Features Intersected: BROOK Maintenance: State</p>

Historic Projects Retreatment, Resurface, Unknown, Bituminous Mix, Skippy Mix, Bituminous Seal, Bituminous Concrete, Concrete, Gravel, Surface Treated Gravel, Plant Mix, Reclaimed Base and Bituminous Concrete, Concrete	Functional Class 1, 2, 3, 4, 5, 6, 7, 8, 9, 10, 11, 12, 13, 14, 15, 16, 17, 18, 19	Curves curve left, curve right	Road Widths (ft)	AADT (count)	Mileage by Functional Class By Sheet 035-1 6 - Rural - Minor Arterial 2.893	Mileage by Town By Sheet JERICHO - V117-0409 2.893 of 2.893	DISTRICT 5	TOWN JERICHO	Date: 04/02/14	ROUTE VT-117
Crash Locations Fatal, Injury, Property Damage Only, Unknown Crash Type	Speed Zones 25, 30, 35, 40, 45, 50, 55, 60, 65	Grades grade up, grade down	Traffic Counters (counter ID)	Total Mileage: 2.893 mi	Total Mileage: 2.893 mi	1 of 1 TWN mileage: 0.0 to 2.893	ETE mileage: 4.431 to 7.324			