

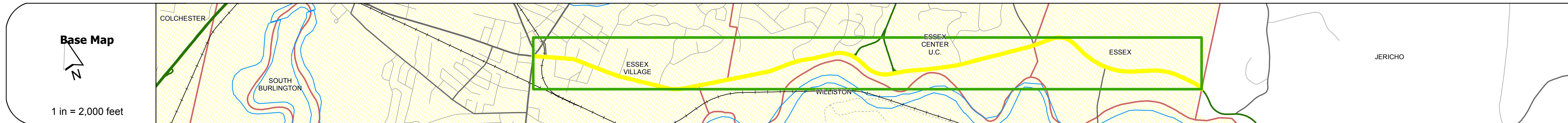
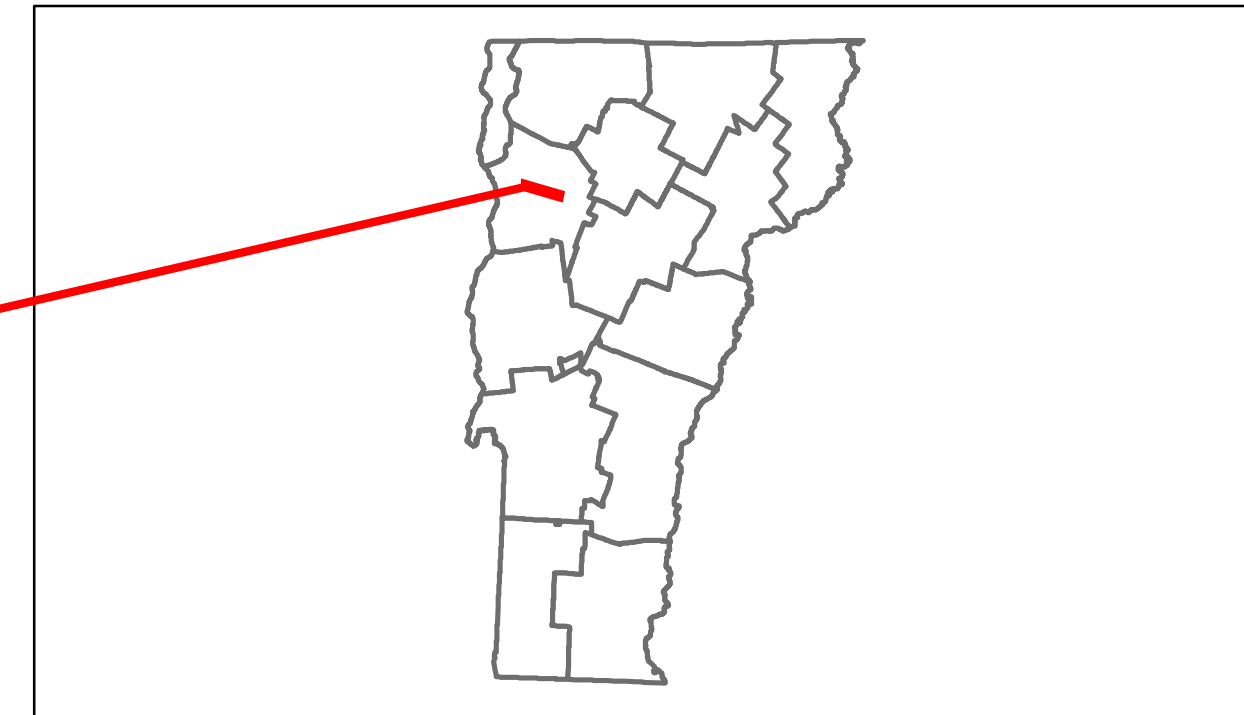


# Route Log Progress Chart

**DRAFT**

Please Note: Errors and Omissions May Exist.  
Contact the VTrans Mapping Unit with questions or concerns.



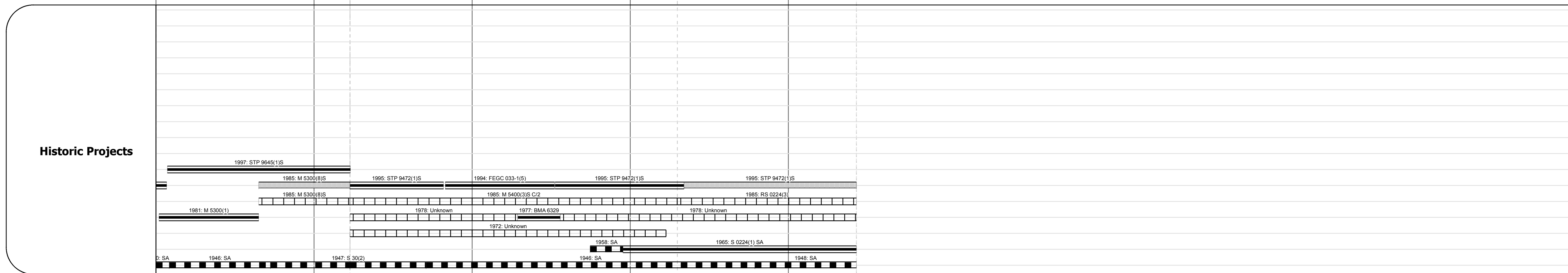
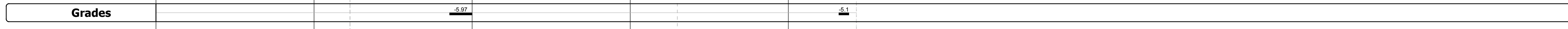
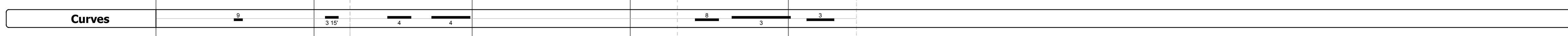
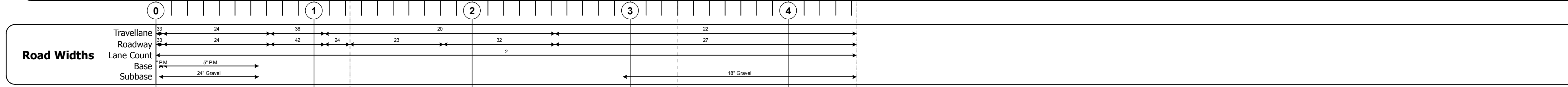
DISTRICT	TOWN	ROUTE
5	ESSEX	VT-117



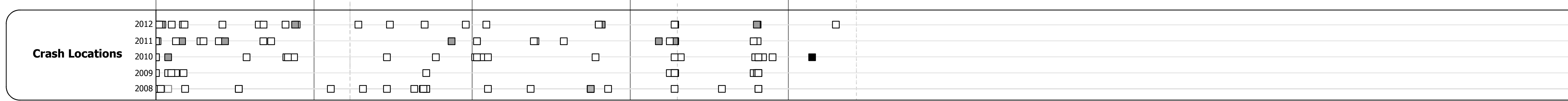
## DESCRIPTION BLOCK

**Culvert 2:**  
 Culvert - 1993  
 Structure No. 30540000204061  
 Length: 17'  
 Under Clearance: 11.0'  
 Facility Carried: VT117  
 Bridge Type: CGMPPA  
 Features Intersected: ALDER BROOK  
 Maintenance: State

**Culvert 4:**  
 Culvert - 1965  
 Structure No. 300224000404061  
 Length: 6'  
 Under Clearance: 4.67'  
 Facility Carried: VT117  
 Bridge Type: ACCOMP  
 Features Intersected: BROOK  
 Maintenance: State



Year	Station 0+00	Station 1+00	Station 2+00	Station 3+00	Station 4+00	Station 5+00	Station 6+00	Station 7+00	Station 8+00	Station 9+00	Station 10+00
2012	8000	10400	6500	7100	6500	7500	8300	9600	5500		
2011	8000	10200	6200	7100	6500	7500	8400	9700	5200		
2010	8000	9900	5900	7100	6500	7400	8400	9700	4900		
2009	8200	10100	6300	7200	6900	7700	8400	8100	5100		
2008	8300	10300	6600	7300	7300	7900	8400	6400	5200		



Historic Projects	Functional Class	Curves	Road Widths	AADT	Mileage by Functional Class By Sheet	Mileage by Town By Sheet	DISTRICT	TOWN	Date: 04/02/14	ROUTE
<ul style="list-style-type: none"> <li>Retreatment</li> <li>Resurface</li> <li>Unknown</li> <li>Bituminous Mix</li> <li>Skimny Mix</li> <li>Bituminous Seal</li> <li>Concrete</li> <li>Gravel</li> <li>Surface Treated Gravel</li> <li>Plant Mix</li> <li>Reclaimed Base and Bituminous Concrete</li> </ul>	<ul style="list-style-type: none"> <li>1</li> <li>2</li> <li>6</li> <li>7</li> <li>8</li> <li>11</li> <li>12</li> <li>14</li> <li>16</li> <li>17</li> <li>19</li> </ul>	<ul style="list-style-type: none"> <li>curve left</li> <li>curve right</li> </ul>	<ul style="list-style-type: none"> <li>(ft)</li> </ul>	<ul style="list-style-type: none"> <li>(count)</li> </ul>	5300 14 - Urban - Principal Arterial - other 4.431	ESSEX - V117-0406 4.431 of 4.431	5	ESSEX	1 of 1 ETE mileage: 0.0 to 4.431	VT-117 ETE mileage: 0.0 to 4.431
Total Mileage: 4.431 mi						Total Mileage: 4.431 mi				

For More Information Contact - Vermont Agency of Transportation, Policy, Planning and Intermodal Development Division - Mapping Unit, 1 National Life Drive, Montpelier, VT 05633-5001 Telephone: 802-828-2600.