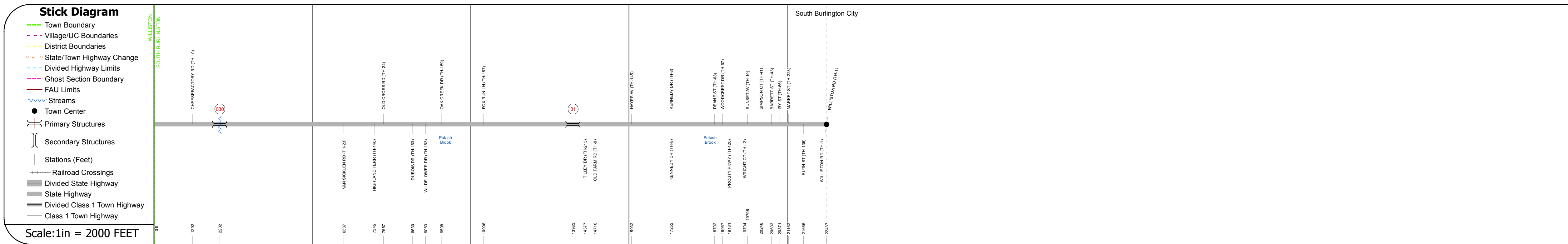
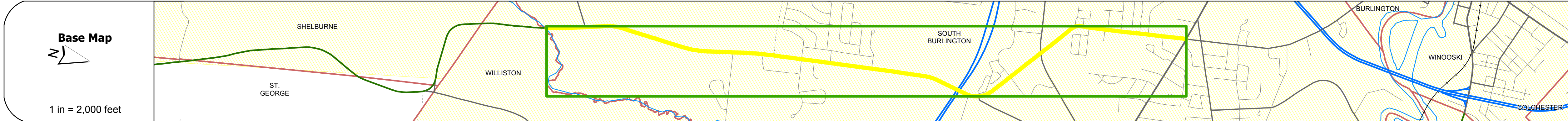
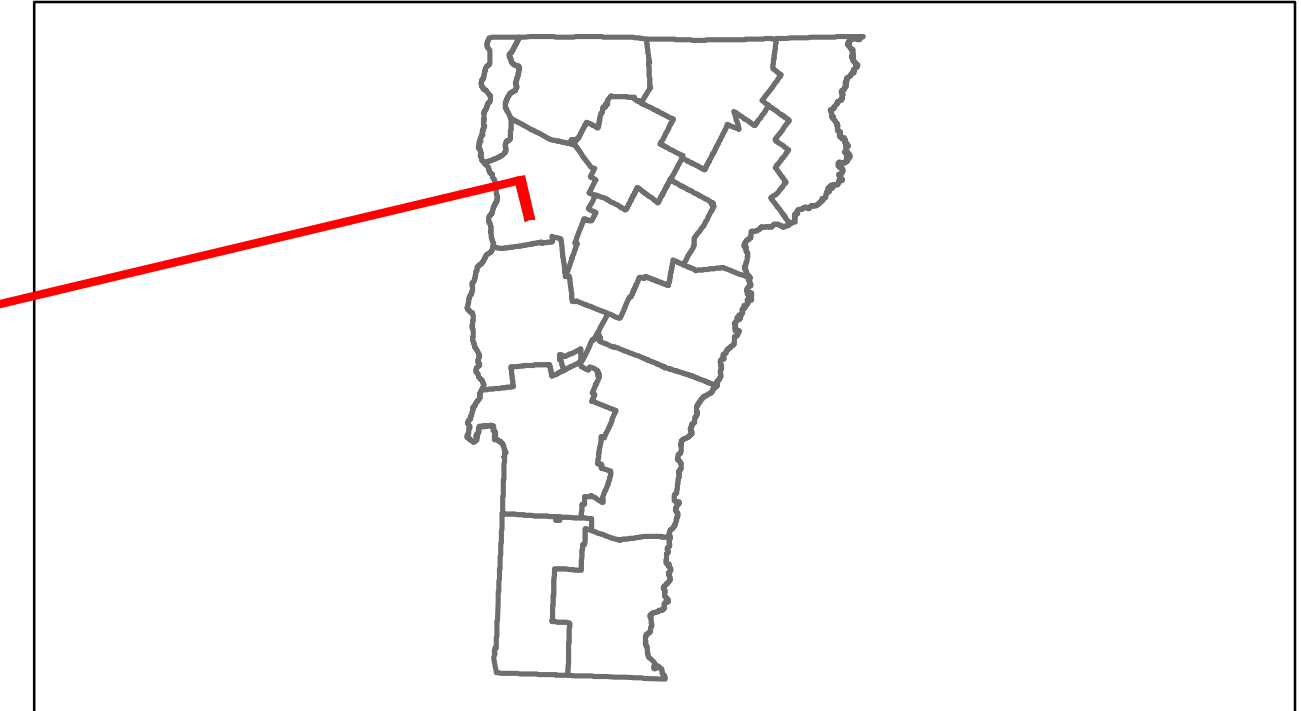


DISTRICT	TOWN	ROUTE
5	SOUTH BURLINGTON	VT-116



DESCRIPTION BLOCK
<p><b>Bridge 30:</b> Frame - 1934 Structure No. 300211003004141 Length: 14' Width: 27.0' Under Clearance: 5.0' Facility Carried: VT 116 Bridge Type: CONCRETE FRAME Features Intersected: MUDDY BROOK Surface: Bituminous Maintenance: State</p> <p><b>Bridge 31:</b> Stringer/multi-beam or girder - 1963 Structure No. 200021003104142 Length: 236' Width: 30.0' Under Clearance: 16.25' Facility Carried: VT 00116 ML Bridge Type: 4-SP ROLLED BEAM Features Intersected: 1.89 UNDER VT 116 Surface: Bituminous Maintenance/Ownership: State</p>

0	1	2	3	4
<b>Road Widths</b>				
Travellane	34	20	36	20
Roadway	34	20	36	20
Lane Count	3	2	3	2
Base	3" P.M. B.C.	6" P.M.	3" Pen. Masc. Cr. St.	6" - 18"
Subbase	24" Gravel	6" - 18"	20" Gravel	6" - 18"
<b>Curves</b>				
	3	4	5	14
<b>Grades</b>				
<b>Historic Projects</b>				
2009: ST STP 2508(1)    1990: HMA 2419    1991: RS-IR ASBT(1)    2009: ST STP 2508(1)				
1983: F 021-11(12)S    1987: F DECK(10)S				
1980: F 021-1(5)    1979: RDS 02-1(4)S    1983: F 021-11(12)S				
1971: Unknown    1972: Unknown    1963: I 89-3(14) C2    1972: Unknown				
1934: NRS 640				
<b>Maintenance Garage</b>				
District 5 - Colchester Garage				
<b>Traffic Counters</b>				
	960525		960124	960212    960133
<b>Functional Class</b>				
14 - Urban - Principal Arterial - other				
<b>Speed Zone</b>				
	45	40	35	
<b>AADT Counts</b>				
2012	5100	5900	7600	9500
2011	5100	5700	7600	8900
2010	5100	5400	7600	8200
2009	5000	6100	7700	8400
2008	4900	6700	7800	8500
<b>Crash Locations</b>				
2012				
2011				
2010				
2009				
2008				

Historic Projects	Functional Class	Curves	Road Widths	AADT	Mileage by Functional Class By Sheet	Mileage by Town By Sheet	DISTRICT	TOWN	Date: 04/02/14	ROUTE
<ul style="list-style-type: none"> <li>Retreatment</li> <li>Resurface</li> <li>Unknown</li> <li>Bituminous Mix</li> <li>Skimny Mix</li> <li>Bituminous Seal</li> <li>Gravel</li> <li>Surface Treated Gravel</li> <li>Plant Mix</li> <li>Reclaimed Base and Bituminous Concrete</li> <li>Concrete</li> </ul>	<ul style="list-style-type: none"> <li>1</li> <li>2</li> <li>6</li> <li>7</li> <li>8</li> <li>11</li> <li>12</li> <li>14</li> <li>16</li> <li>17</li> <li>19</li> </ul>	<ul style="list-style-type: none"> <li>curve left</li> <li>curve right</li> <li>grade up</li> <li>grade down</li> </ul>	<ul style="list-style-type: none"> <li>(ft)</li> <li>counter ID</li> </ul>	<ul style="list-style-type: none"> <li>count</li> <li>Fatal</li> <li>Injury</li> <li>Property Damage Only</li> <li>Unknown Crash Type</li> </ul>	021-1 14 - Urban - Principal Arterial - other 4.249	SOUTH BURLINGTON - V116-0414 4.249 of 4.249	5	SOUTH BURLINGTON	1 of 1 TWN mileage: 0.0 to 4.249	VT-116 ETE mileage: 36.51 to 40.759
Total Mileage: 4.249 mi						Total Mileage: 4.249 mi				