

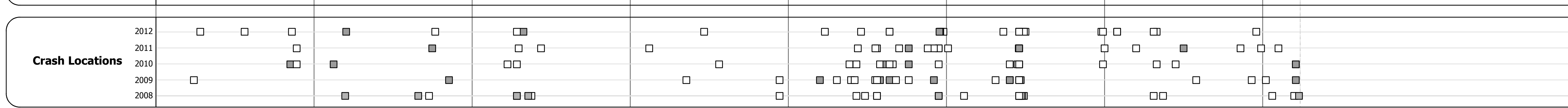
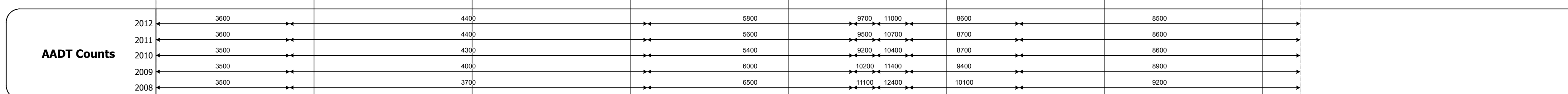
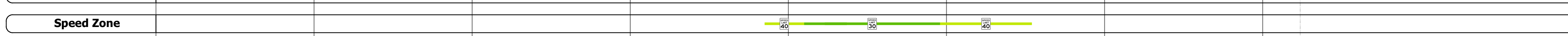



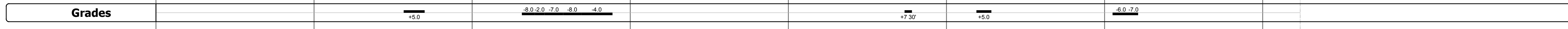
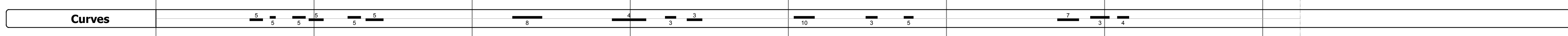
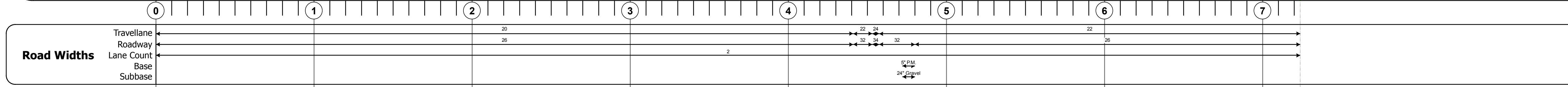
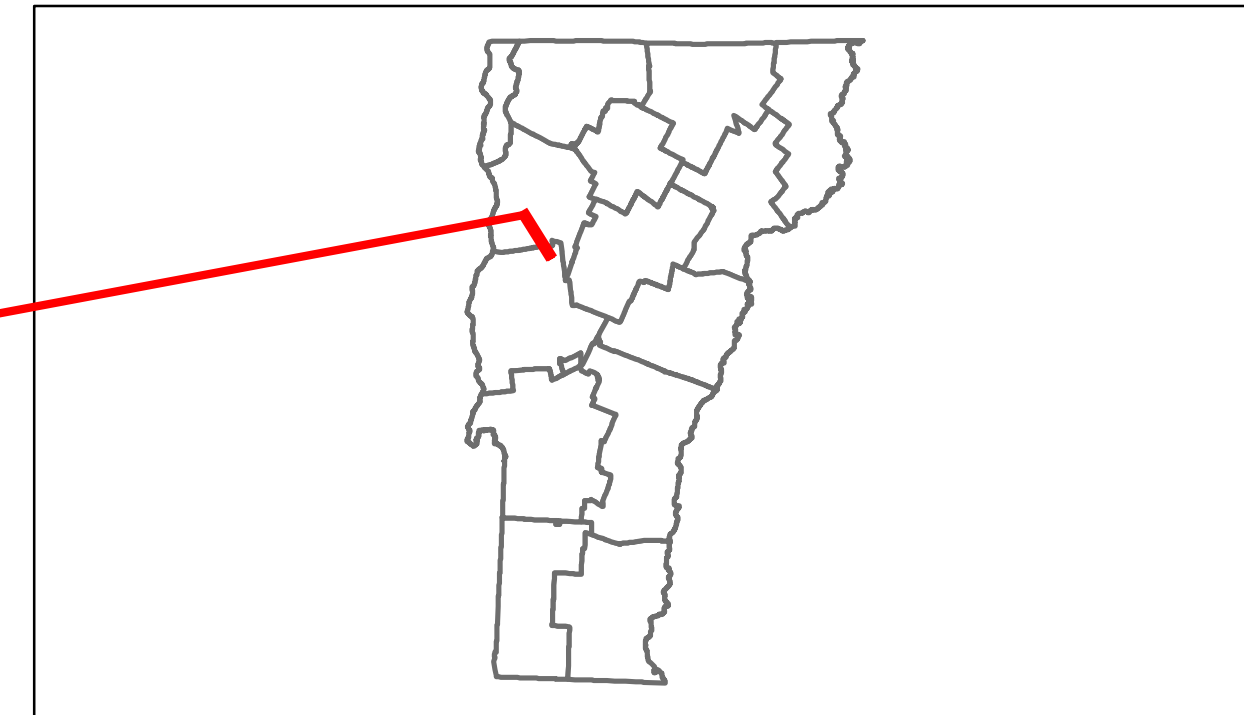


# Route Log Progress Chart

**DRAFT**

Please Note: Errors and Omissions May Exist.  
Contact the VTrans Mapping Unit with questions or concerns.

DISTRICT	TOWN	ROUTE
5	HINESBURG	VT-116



DESCRIPTION BLOCK
<p><b>Bridge 21:</b> Tee Beam - 1936 Structure No. 200021002104072 Length: 54' Width: 30.1' Facility Carried: VT 00116 ML Bridge Type: CONCRETE T-BEAM Features Intersected: HOLLOW BRK Surface: Bituminous Maintenance/Ownership: State</p> <p><b>Culvert 22:</b> Culvert - 1949 Structure No. 300211002204071 Length: 6' Under Clearance: 6.0' Facility Carried: VT 116 Bridge Type: ACCGMP Features Intersected: CATTLE PASS Maintenance: State</p> <p><b>Culvert 24:</b> Culvert - 1949 Structure No. 300211002404071 Length: 6' Under Clearance: 6.0' Facility Carried: VT 116 Bridge Type: ACCGMP Features Intersected: CATTLE PASS Maintenance: State</p> <p><b>Culvert 25:</b> Culvert - 1949 Structure No. 300211002504071 Length: 28' Under Clearance: 10.0' Facility Carried: VT 116 Bridge Type: 2 MULTI PLATE COMP Features Intersected: LAPLATTE RIVER Maintenance: State</p> <p><b>Culvert 27:</b> Culvert - 1985 Structure No. 300211002704071 Length: 19' Width: 34.7' Under Clearance: 4.67' Facility Carried: VT 116 Bridge Type: REINFORCED CONC. BOX Features Intersected: POND BROOK Surface: Bituminous Maintenance: State</p> <p><b>Culvert 28:</b> Culvert - 1919 Structure No. 300211002804071 Length: 9' Under Clearance: 4.0' Facility Carried: VT 116 Bridge Type: REINFORCED CONC. BOX Features Intersected: BROOK Maintenance: State</p>

<b>Historic Projects</b> Retreatment, Resurface, Unknown, Bituminous Mix, Skimmy Mix, Bituminous Seal, Bituminous, Concrete, Gravel, Surface Treated Gravel, Plant Mix, Reclaimed Base and Bituminous Concrete, Concrete	<b>Functional Class</b> 1, 2, 3, 4, 5, 6, 7, 8, 9, 10, 11, 12, 13, 14, 15, 16, 17, 18, 19	<b>Curves</b> curve left, curve right	<b>Road Widths</b> (ft)	<b>Traffic Counters</b> (counter ID)	<b>AADT</b> (count)	<b>Crash Locations</b> Fatal, Injury, Property Damage Only, Unknown Crash Type	<b>Mileage by Functional Class By Sheet</b> 021-1 6 - Rural - Minor Arterial 7.238	<b>Mileage by Town By Sheet</b> HINESBURG - V116-0407 7.238 of 7.238	<b>DISTRICT</b> 5	<b>TOWN</b> HINESBURG	<b>Date:</b> 04/02/14	<b>ROUTE</b> VT-116 ETE mileage: 25.522 to 32.76
						<b>Crash Locations</b> Total Mileage: 7.238 mi	<b>Total Mileage:</b> 7.238 mi		<b>1 of 1</b> TWN mileage: 0.0 to 7.238			

For More Information Contact - Vermont Agency of Transportation, Policy, Planning and Intermodal Development Division - Mapping Unit, 1 National Life Drive, Montpelier, VT 05633-5001 Telephone: 802-828-2600.