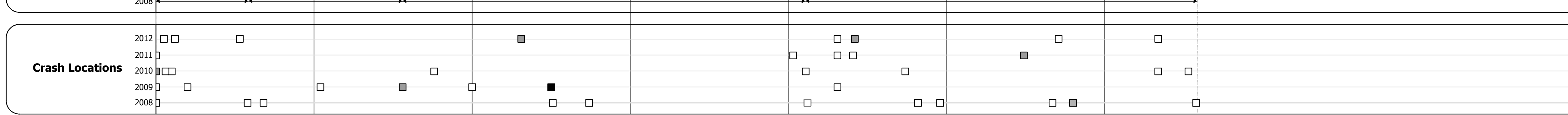


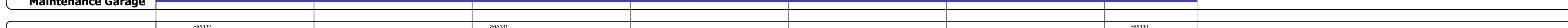


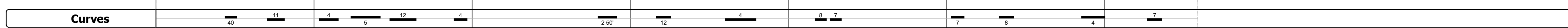
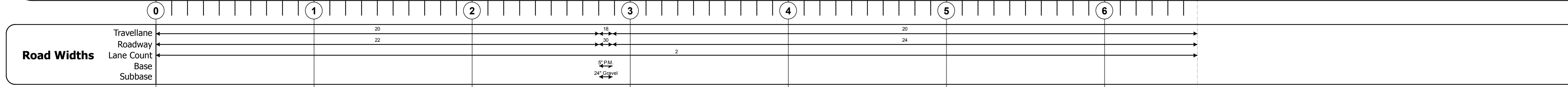
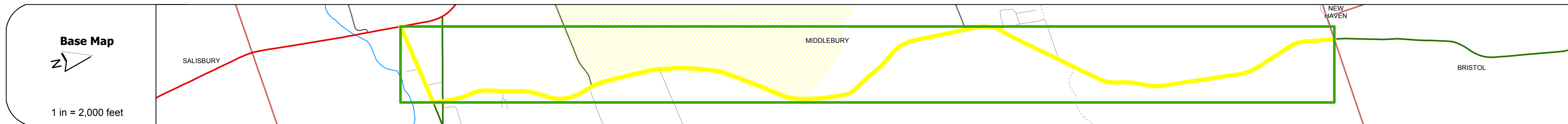
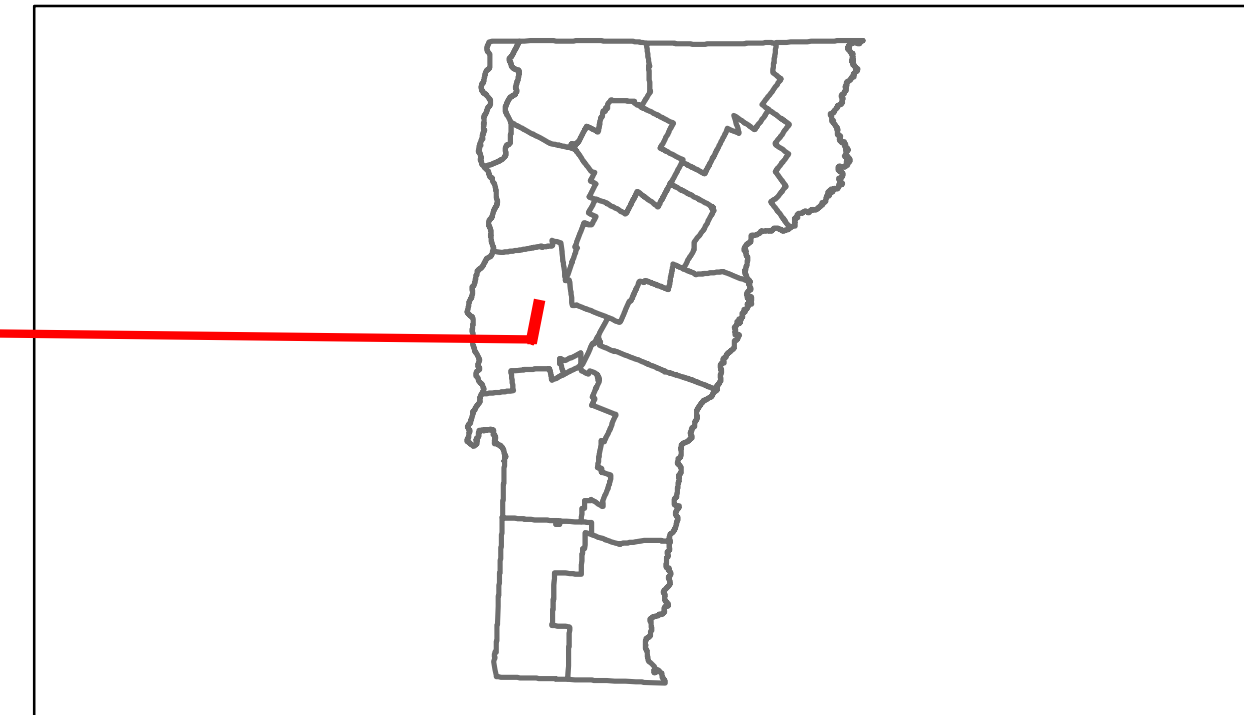


DISTRICT	TOWN	ROUTE
5	MIDDLEBURY	VT-116



DESCRIPTION BLOCK

Culvert 1:
Culvert - 2000
Structure No. 30018500101111
Length: 8'
Facility Carried: VT116
Bridge Type: PRECAST CONC. BOX
Features Intersected: BEAVER BROOK
Surface: Bituminous
Maintenance: State

Culvert 2:
Culvert - 1984
Structure No. 30018500201111
Length: 7'
Under Clearance: 4.0'
Facility Carried: VT116
Bridge Type: CGMPPA
Features Intersected: PALMER SPRING BROOK
Maintenance: State

Bridge 4:
Slab - 1919
Structure No. 300185000401111
Length: 12'
Under Clearance: 8.0'
Facility Carried: VT116
Bridge Type: CONCRETE SLAB
Features Intersected: BROOK
Maintenance: State

Historic Projects Retreatment, Resurface, Unknown, Bituminous Mix, Skimpy Mix, Bituminous Seal, Bituminous Concrete, Surface Treated Gravel, Plant Mix, Reclaimed Base and Bituminous Concrete, Concrete	Functional Class 1, 2, 3, 4, 5, 6, 7, 8, 9, 10, 11, 12, 13, 14, 15, 16, 17, 18, 19	Curves curve left, curve right	Road Widths (ft)	Traffic Counters (counter ID)	AADT (count)	Crash Locations Fatal, Injury, Property Damage Only, Unknown Crash Type	Mileage by Functional Class By Sheet 021-1 6 - Rural - Minor Arterial 6.587	Mileage by Town By Sheet MIDDLEBURY - V116-0111 6.587 of 6.587	DISTRICT 5	TOWN MIDDLEBURY	Date: 04/02/14	ROUTE VT-116 ETE mileage: 0.0 to 6.587
							Total Mileage: 6.587 mi	Total Mileage: 6.587 mi				