

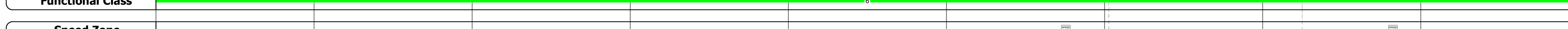

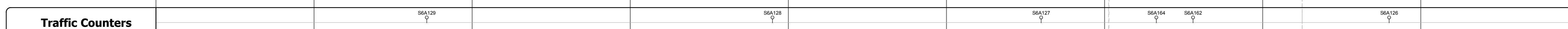

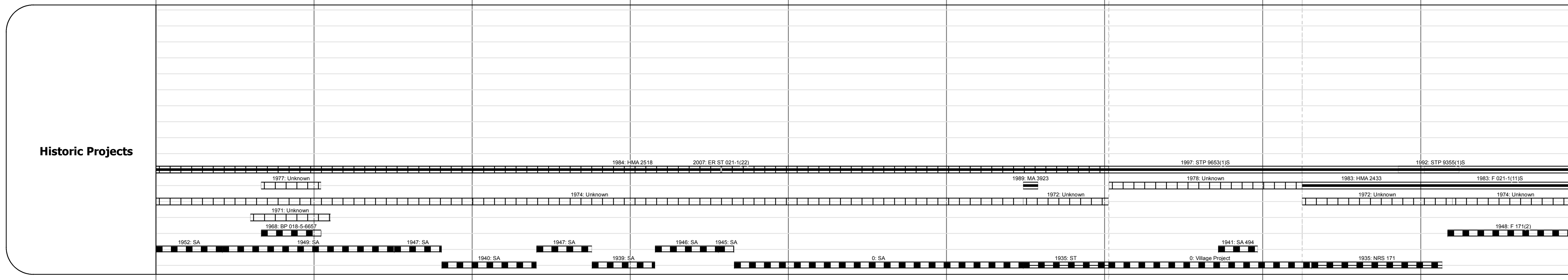
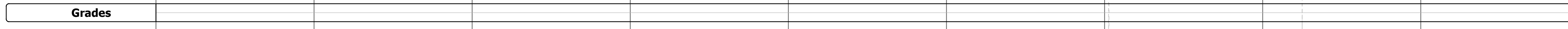
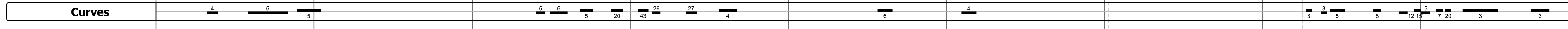
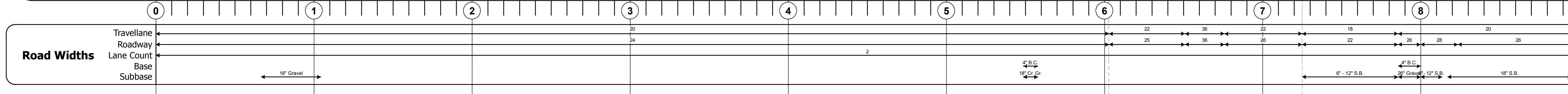
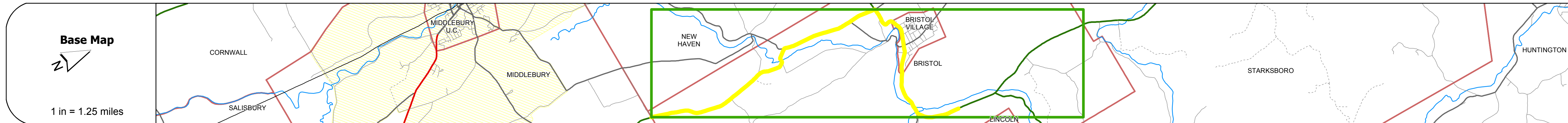
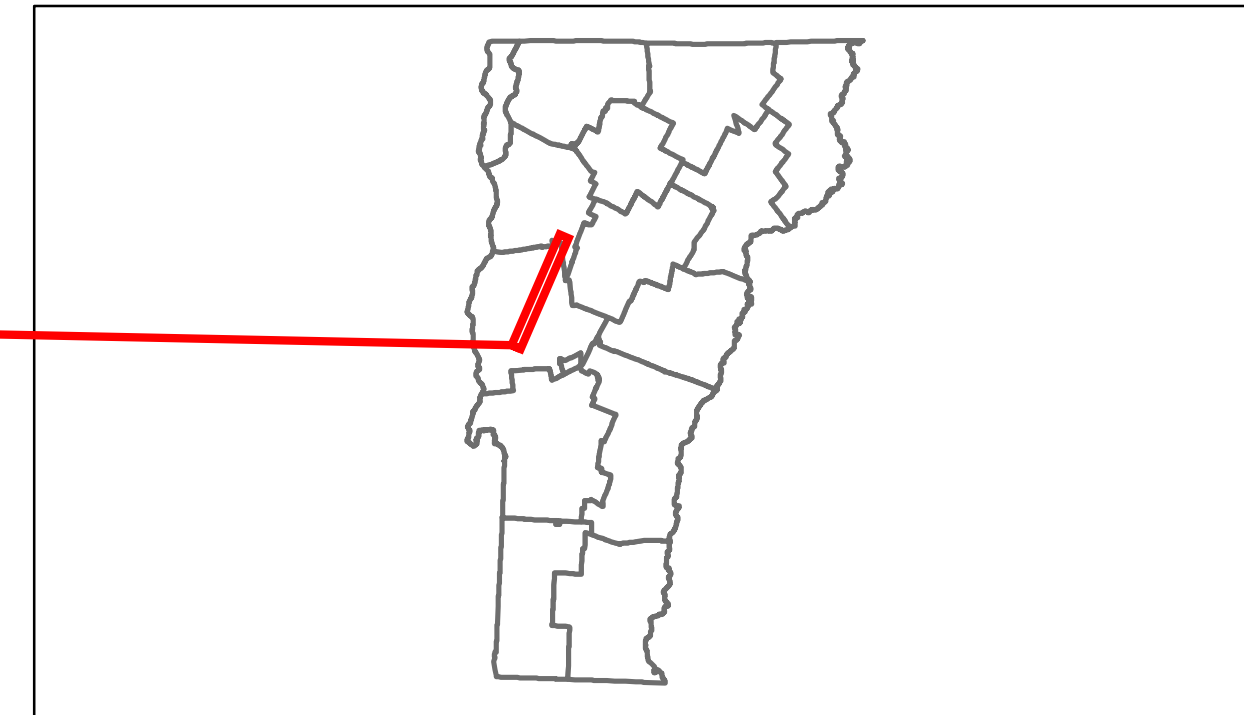


# Route Log Progress Chart

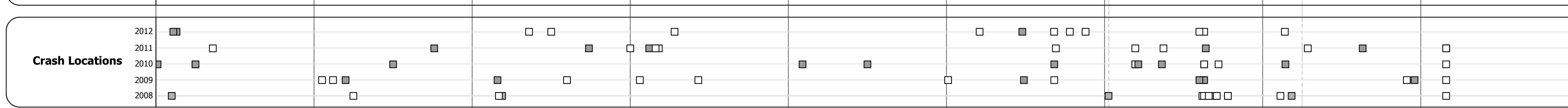
**DRAFT**

Please Note: Errors and Omissions May Exist.  
Contact the VTrans Mapping Unit with questions or concerns.

DISTRICT	TOWN	ROUTE
5	BRISTOL	VT-116



Year	0.0-0.25	0.25-0.5	0.5-1.0	1.0-1.5	1.5-2.0	2.0-2.5	2.5-3.0	3.0-3.5	3.5-4.0	4.0-4.5	4.5-5.0	5.0-5.5	5.5-6.0	6.0-6.5	6.5-7.0	7.0-7.5	7.5-8.0	8.0-8.5	8.5-9.0
2012	2500	2600	2600	2600	2600	2600	2600	2600	2600	2600	2600	2600	2600	2600	2600	2600	2600	2600	2600
2011	2600	2600	2600	2600	2600	2600	2600	2600	2600	2600	2600	2600	2600	2600	2600	2600	2600	2600	2600
2010	2600	2600	2600	2600	2600	2600	2600	2600	2600	2600	2600	2600	2600	2600	2600	2600	2600	2600	2600
2009	2500	2600	2600	2600	2600	2600	2600	2600	2600	2600	2600	2600	2600	2600	2600	2600	2600	2600	2600
2008	2400	2600	2600	2600	2600	2600	2600	2600	2600	2600	2600	2600	2600	2600	2600	2600	2600	2600	2600



## DESCRIPTION BLOCK

**Culvert 5A:**  
Culvert - 1968  
Structure No. 300185005A01031  
Length: 7'  
Under Clearance: 6.5'  
Facility Carried: VT116  
Bridge Type: CGMPPA  
Features Intersected: CATTLE PASS  
Maintenance: State

**Bridge 6:**  
Slab - 1931  
Structure No. 200021000601032  
Length: 24'  
Width: 27.3'  
Facility Carried: VT 00116 ML  
Bridge Type: CONCRETE SLAB  
Features Intersected: NOTCH BROOK  
Surface: Bituminous  
Maintenance/Ownership: State

**Bridge 7:**  
Slab - 1927  
Structure No. 300185000701031  
Length: 20'  
Width: 30.5'  
Under Clearance: 4.0'  
Facility Carried: VT116  
Bridge Type: CONCRETE SLAB  
Features Intersected: RELIEF STRUCTURE  
Surface: Bituminous  
Maintenance: State

**Bridge 8:**  
Truss - thru - 1925  
Structure No. 200021000801032  
Length: 107'  
Width: 18.8'  
Facility Carried: VT 00116 ML  
Bridge Type: MABEY/PONY TRUSS  
Features Intersected: NEW HAVEN RIVER 3  
Surface: Bituminous  
Maintenance/Ownership: State

**Culvert 9:**  
Culvert - 2007  
Structure No. 300185000901031  
Length: 16'  
Under Clearance: 8.0'  
Facility Carried: VT116  
Bridge Type: PRECAST CONCRETE BOX  
Features Intersected: BROOK  
Maintenance: State

**Bridge 10:**  
Stringer/multi-beam or girder - 2000  
Structure No. 200021001001032  
Length: 148'  
Width: 31.5'  
Facility Carried: VT 00116 ML  
Bridge Type: WELDED PLATE GIRDER  
Features Intersected: NEW HAVEN RIVER  
Surface: Bituminous  
Maintenance/Ownership: State

**Bridge 11:**  
Stringer/multi-beam or girder - 2002  
Structure No. 200021001101032  
Length: 160'  
Width: 31.5'  
Facility Carried: VT 00116 ML  
Bridge Type: CURVED WD PLT GIRDER  
Features Intersected: NEW HAVEN RIVER  
Surface: Bituminous  
Maintenance/Ownership: State

Historic Projects	Functional Class	Curves	Road Widths	AAADT	Mileage by Functional Class By Sheet	Mileage by Town By Sheet	DISTRICT	TOWN	Date: 04/02/14	ROUTE
Retreatment Resurface Unknown Bituminous Mix Cold Patch and Bituminous Seal Concrete	1 2 3 4 5 6 7 8 9 10 11 12 13 14 15 16 17 18 19	curve left curve right	(ft)	(count)	021-1 6 - Rural - Minor Arterial 9.000	BRISTOL - V116-0103 9.0 of 12.265	5	BRISTOL	1 of 2 TWN mileage: 0.0 to 9.0	VT-116 ETE mileage: 6.587 to 15.587
					Total Mileage: 9.000 mi	Total Mileage: 9.0 mi				

For More Information Contact - Vermont Agency of Transportation, Policy, Planning and Intermodal Development Division - Mapping Unit, 1 National Life Drive, Montpelier, VT 05633-5001 Telephone: 802-828-2600.