

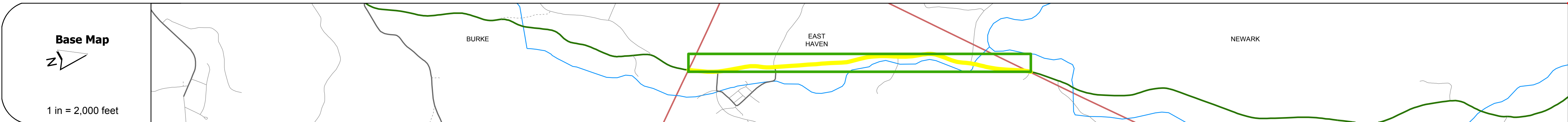
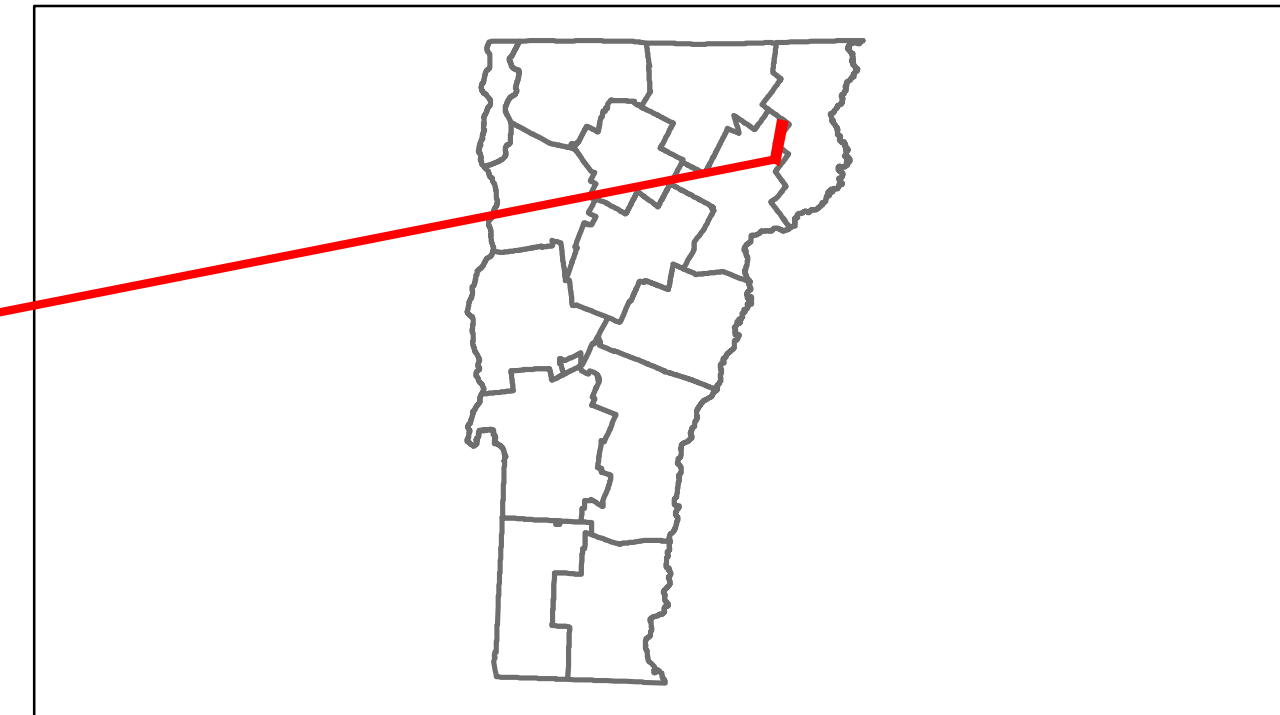


Route Log Progress Chart

DRAFT








Please Note: Errors and Omissions May Exist.
Contact the VTrans Mapping Unit with questions or concerns.

DISTRICT	TOWN	ROUTE
7	EAST HAVEN	VT-114



DESCRIPTION BLOCK

Bridge 18:
 Box beam or girders - multiple - 2012
 Structure No. 200269001805082
 Length: 70'
 Width: 26.9'
 Facility Carried: VT 00114 ML
 Bridge Type: PRESTRESS BOX BEAM
 Features Intersected: EAST BR. PASSUMPSIC RIVER
 Maintenance/Ownership: State



Historic Projects Retreatment, Resurface, Unknown, Bituminous Mix, Skippy Mix, Bituminous Seal, Bituminous Concrete, Gravel, Surface Treated Gravel, Plant Mix, Reclaimed Base and Bituminous Concrete, Concrete	Functional Class 1, 2, 3, 4, 5, 6, 7, 8, 9, 10, 11, 12, 13, 14, 15, 16, 17, 18, 19	Curves curve left, curve right	Road Widths (ft)	AADT (count)	Mileage by Functional Class By Sheet 0269 7 - Rural - Major collector 2.220	Mileage by Town By Sheet EAST HAVEN - V114-0508 2.22 of 2.22	DISTRICT 7	TOWN EAST HAVEN	Date: 04/02/14	ROUTE VT-114 ETE mileage: 9.043 to 11.263
					Crash Locations Fatal, Injury, Property Damage Only, Unknown Crash Type	Speed Zones 25, 30, 35, 40, 45, 50, 55, 60, 65				