




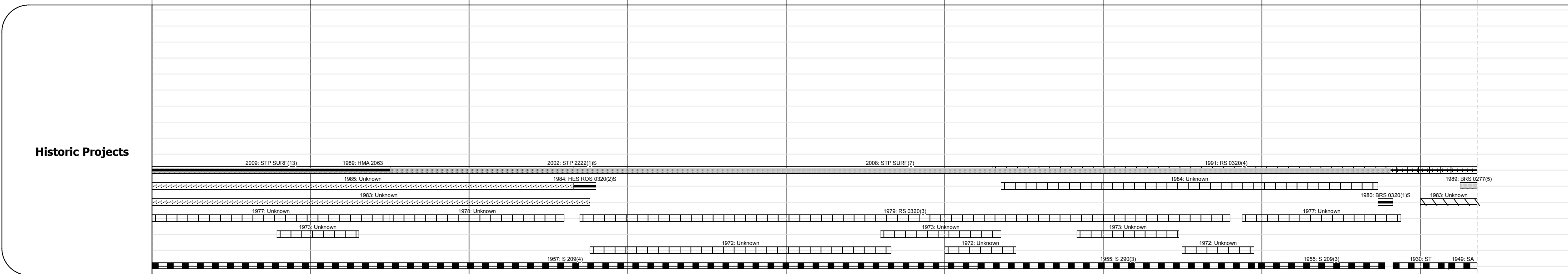

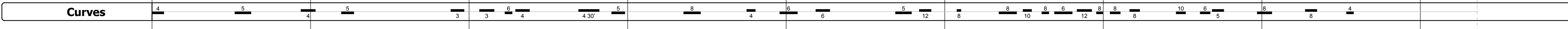
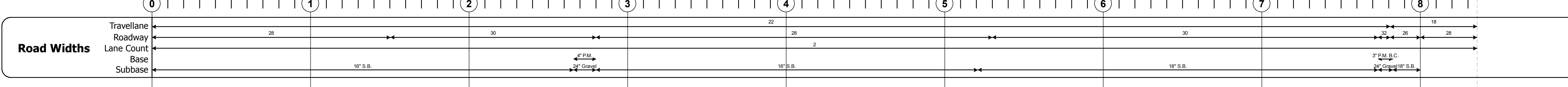
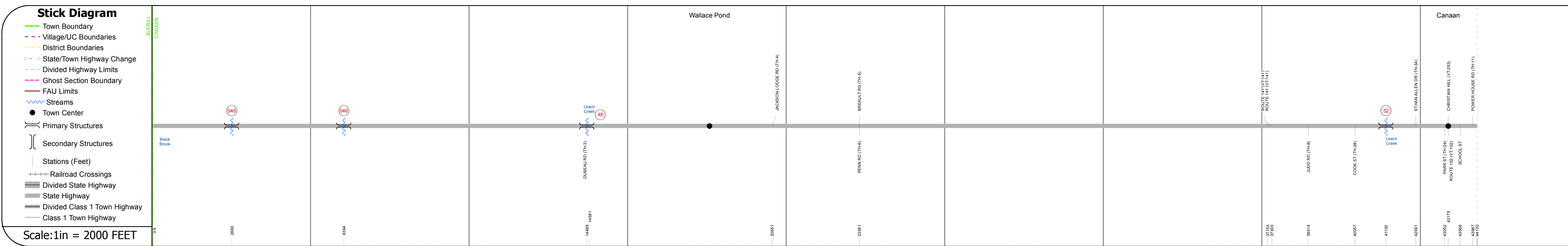
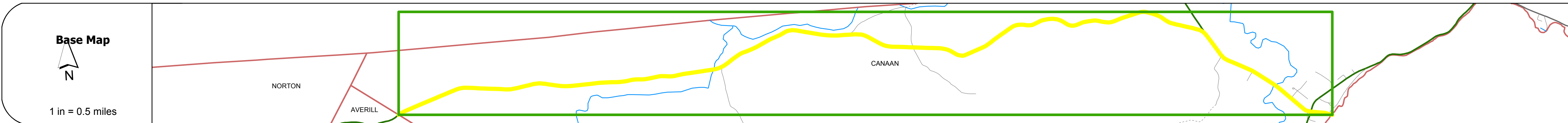
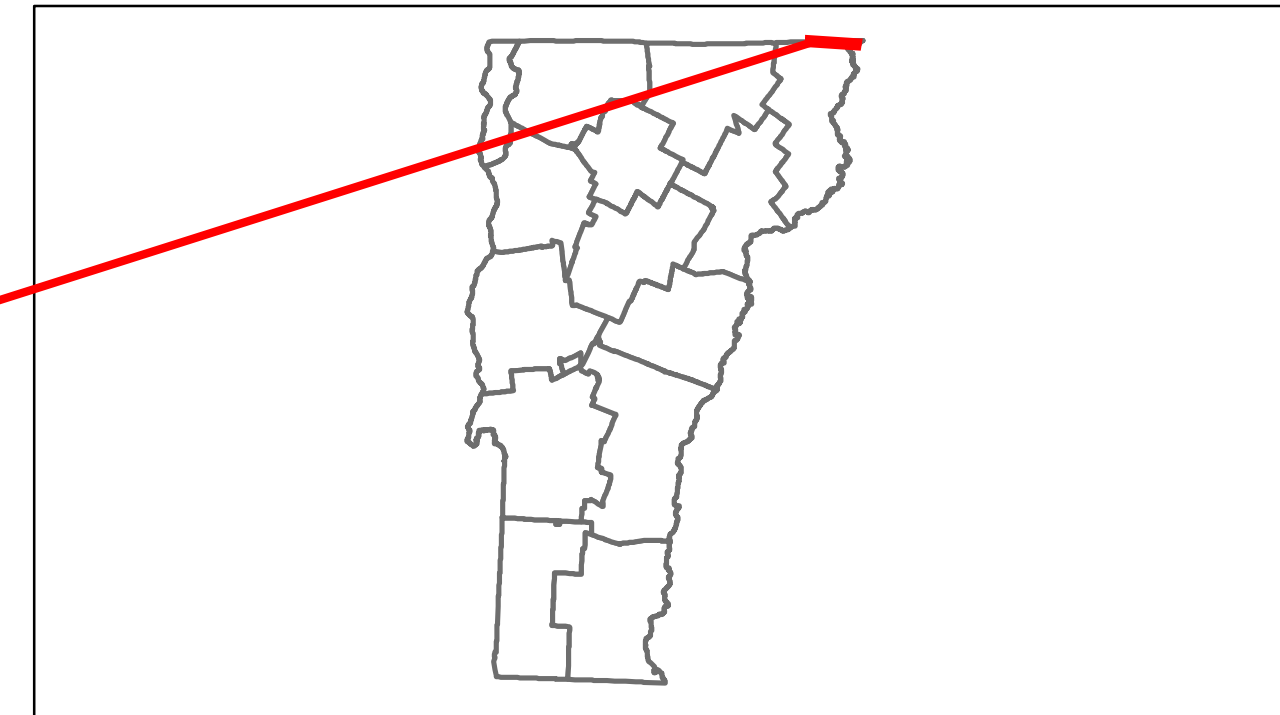


Route Log Progress Chart

DRAFT

Please Note: Errors and Omissions May Exist.
Contact the VTrans Mapping Unit with questions or concerns.

DISTRICT	TOWN	ROUTE
9	CANAAN	VT-114



Year	Station 0	Station 1	Station 2	Station 3	Station 4	Station 5	Station 6	Station 7	Station 8	
2012			620				950		1500	2200
2011			620				890		1300	2500
2010			610				830		1100	2700
2009			550				860		1300	2700
2008			490				890		1400	2700

Year	Station 0	Station 1	Station 2	Station 3	Station 4	Station 5	Station 6	Station 7	Station 8
2012									
2011									
2010									
2009									
2008									

DESCRIPTION BLOCK

Culvert 45:
Culvert - 1957
Structure No. 300320004505061
Length: 13'
Under Clearance: 8.0'
Facility Carried: VT114
Bridge Type: CGMPPA
Features Intersected: BROOK
Maintenance: State

Culvert 46:
Culvert - 1957
Structure No. 300320004605061
Length: 6'
Under Clearance: 6.0'
Facility Carried: VT114
Bridge Type: A.C.C.G.M.P
Features Intersected: BROOK
Maintenance: State

Bridge 48:
Stringer/multi-beam or girder - 1984
Structure No. 200320004805062
Length: 58'
Width: 32.8'
Facility Carried: VT 00114 ML
Bridge Type: ROLLED BEAM
Features Intersected: LEACH CREEK
Surface: Bituminous
Maintenance/Ownership: State

Bridge 52:
Stringer/multi-beam or girder - 1980
Structure No. 200320005205062
Length: 90'
Width: 33.4'
Facility Carried: VT 00114 ML
Bridge Type: WELDED PLATE GIRDER
Features Intersected: LEACH CREEK
Surface: Bituminous
Maintenance/Ownership: State

Historic Projects Retreatment, Resurface, Bituminous, Macadam, Skimmy Mix, Bituminous Seal, Gravel, Surface Treated Gravel, Plant Mix, Reclaimed Base and Bituminous Concrete, Concrete	Functional Class 1, 2, 6, 7, 8, 11, 12, 14, 16, 17, 19	Curves curve left, curve right	Road Widths (ft)	Traffic Counters (counter ID)	Crash Locations Fatal, Injury, Property Damage Only, Unknown Crash Type	Mileage by Functional Class By Sheet 0320 7 - Rural - Major collector 8.358	Mileage by Town By Sheet CANAAN - V114-0506 8.358 of 8.358	DISTRICT 9	TOWN CANAAN	Date: 04/02/14	ROUTE VT-114 ETE mileage: 42.628 to 50.986
						Total Mileage: 8.358 mi	Total Mileage: 8.358 mi	1 of 1 TWN mileage: 0.0 to 8.358			