





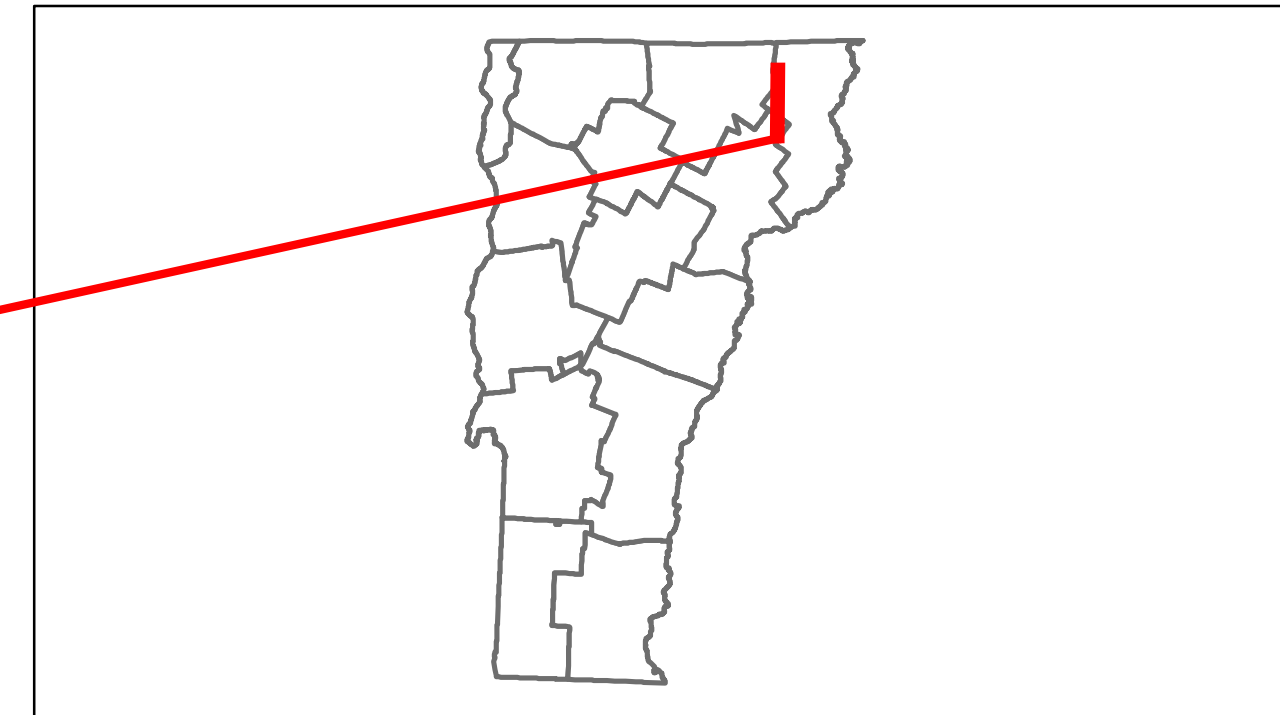


# Route Log Progress Chart

**DRAFT**

Please Note: Errors and Omissions May Exist.  
Contact the VTrans Mapping Unit with questions or concerns.

DISTRICT	TOWN	ROUTE
9	BRIGHTON	VT-114



Year	Project Description
2010	STP 2724(1)
1982	Unknown
1979	RS 032(14)
1990	S 205(3), 1990: S 27(1)

**Maintenance Garage** District 9 - Brighton Garage

**Traffic Counters** SIE117

**Functional Class** 7

**Speed Zone**

Year	Left Side	Right Side
2012	890	520
2011	890	540
2010	880	550
2009	930	570
2008	970	580

Year	Crash Locations
2012	
2011	□
2010	
2009	
2008	

DESCRIPTION BLOCK

<b>Historic Projects</b> Retreatment, Resurface, Unknown, Bituminous Mix, Skippy Mix, Bituminous Seal, Bituminous Concrete, Concrete, Gravel, Surface Treated Gravel, Plant Mix, Reclaimed Base and Bituminous Concrete	<b>Functional Class</b> Legend for Functional Class 1-19 and Speed Zones 25-65	<b>Curves</b> Legend for curve left and curve right	<b>Grades</b> Legend for grade up and grade down	<b>Road Widths</b> Legend for road width (ft)	<b>Traffic Counters</b> Legend for counter ID	<b>AADT</b> Legend for AADT direction and count	<b>Crash Locations</b> Legend for Fatal, Injury, Property Damage Only, Unknown Crash Type	<b>Mileage by Functional Class By Sheet</b> 0321 7 - Rural - Major collector 0.499	<b>Mileage by Town By Sheet</b> BRIGHTON - v114-0504 0.499 of 9.499	<b>DISTRICT</b> 9	<b>TOWN</b> BRIGHTON	<b>Date:</b> 04/02/14 <b>Page:</b> 2 of 2 <b>TWN mileage:</b> 9.0 to 9.499	<b>ROUTE</b> VT-114 ETE mileage: 25.508 to 26.007
--	---	--	---	--	--	--	--	---	--	----------------------	-------------------------	--	---