









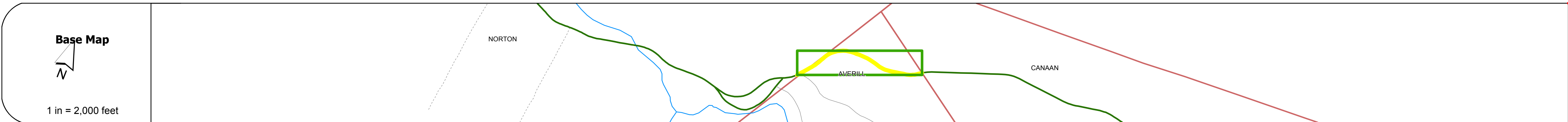
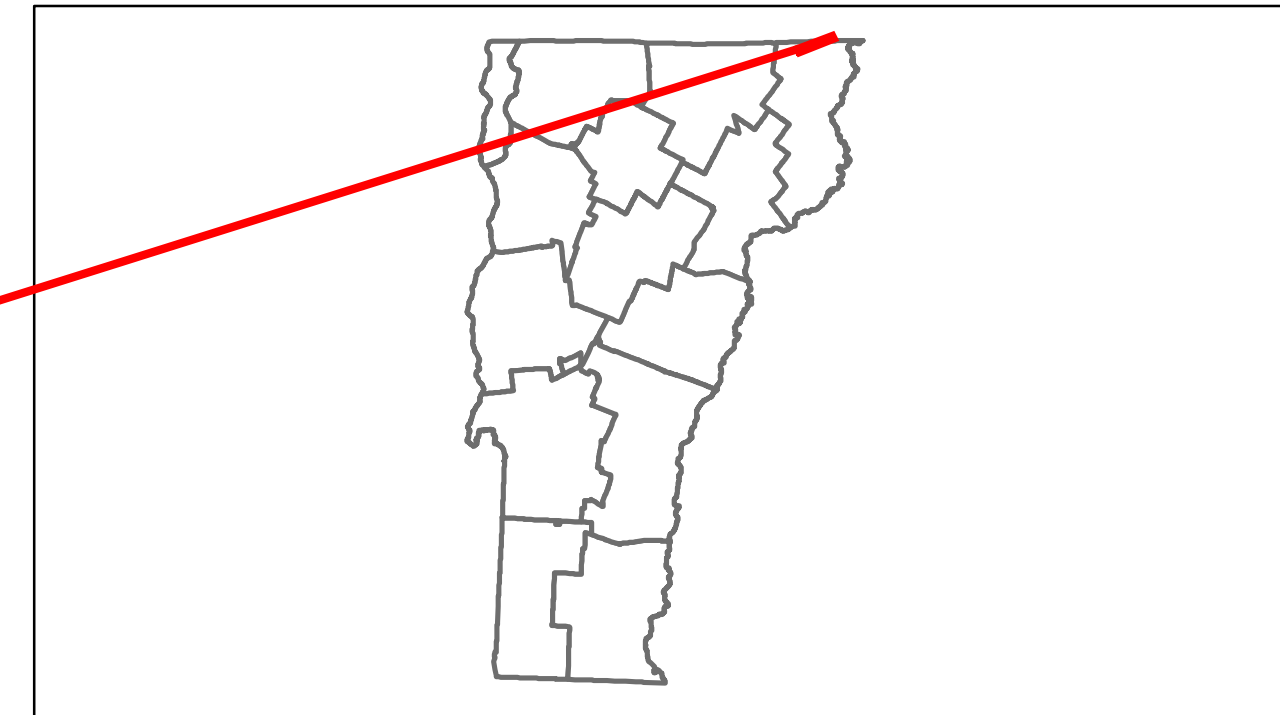


# Route Log Progress Chart

**DRAFT**

Please Note: Errors and Omissions May Exist.  
Contact the VTrans Mapping Unit with questions or concerns.

DISTRICT	TOWN	ROUTE
9	AVERILL	VT-114



DESCRIPTION BLOCK	

<b>Historic Projects</b> Retreatment, Resurface, Unknown, Bituminous Mix, Skippy Mix, Bituminous Seal, Bituminous Concrete, Surface Treated Gravel, Plant Mix, Reclaimed Base and Bituminous Concrete, Concrete	<b>Functional Class</b> Legend for classes 1-19 and Speed Zones 25-65.	<b>Curves</b> Legend for curve left and curve right.	<b>Road Widths</b> Legend for road width (ft).	<b>AADT</b> Legend for traffic counter (count).	<b>Crash Locations</b> Legend for Fatal, Property Damage Only, Injury, Unknown Crash Type.	<b>Mileage by Functional Class By Sheet</b> 0320 7 - Rural - Major collector 0.872	<b>Mileage by Town By Sheet</b> AVERILL - V114-0501 0.872 of 0.872	<b>DISTRICT</b> 9	<b>TOWN</b> AVERILL	Date: 04/02/14 1 of 1 TWN mileage: 0.0 to 0.872	<b>ROUTE</b> VT-114 ETE mileage: 41.756 to 42.628
						<b>Total Mileage: 0.872 mi</b>		<b>Total Mileage: 0.872 mi</b>			