


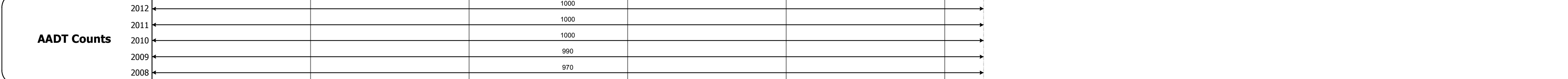




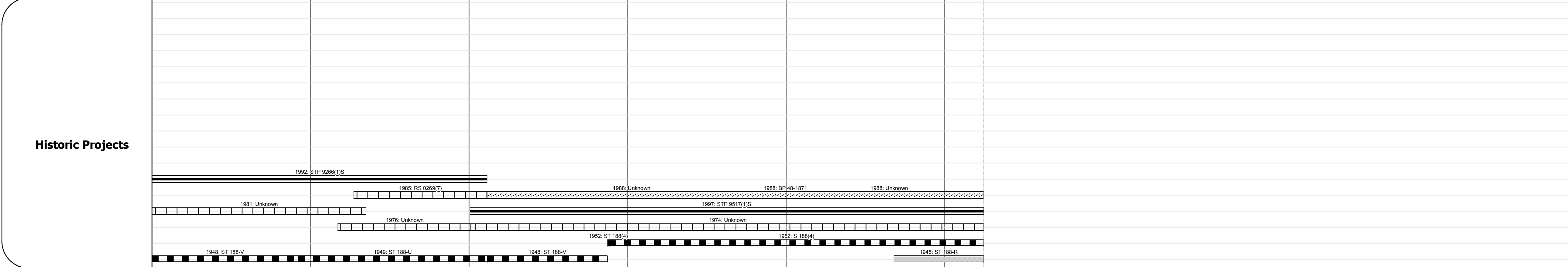
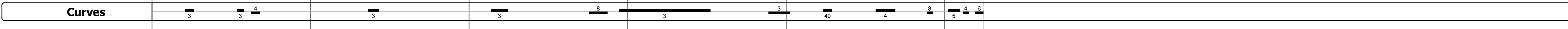
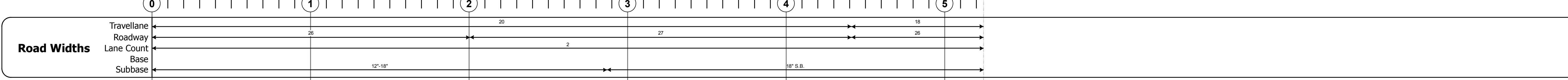
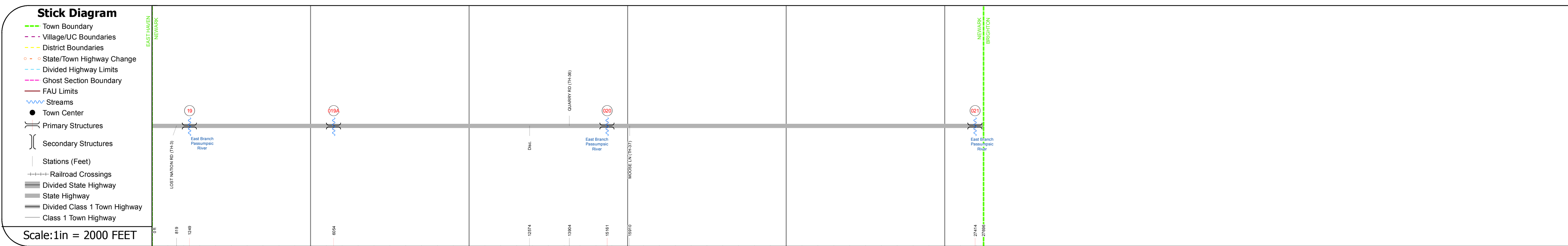
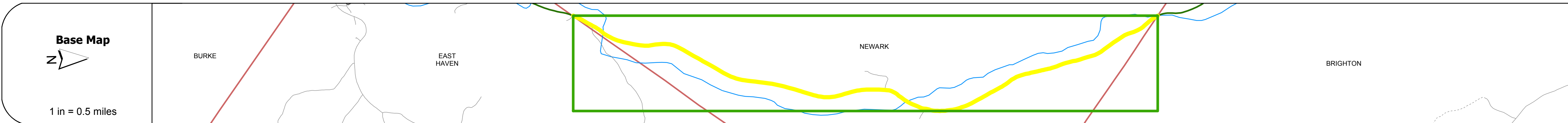
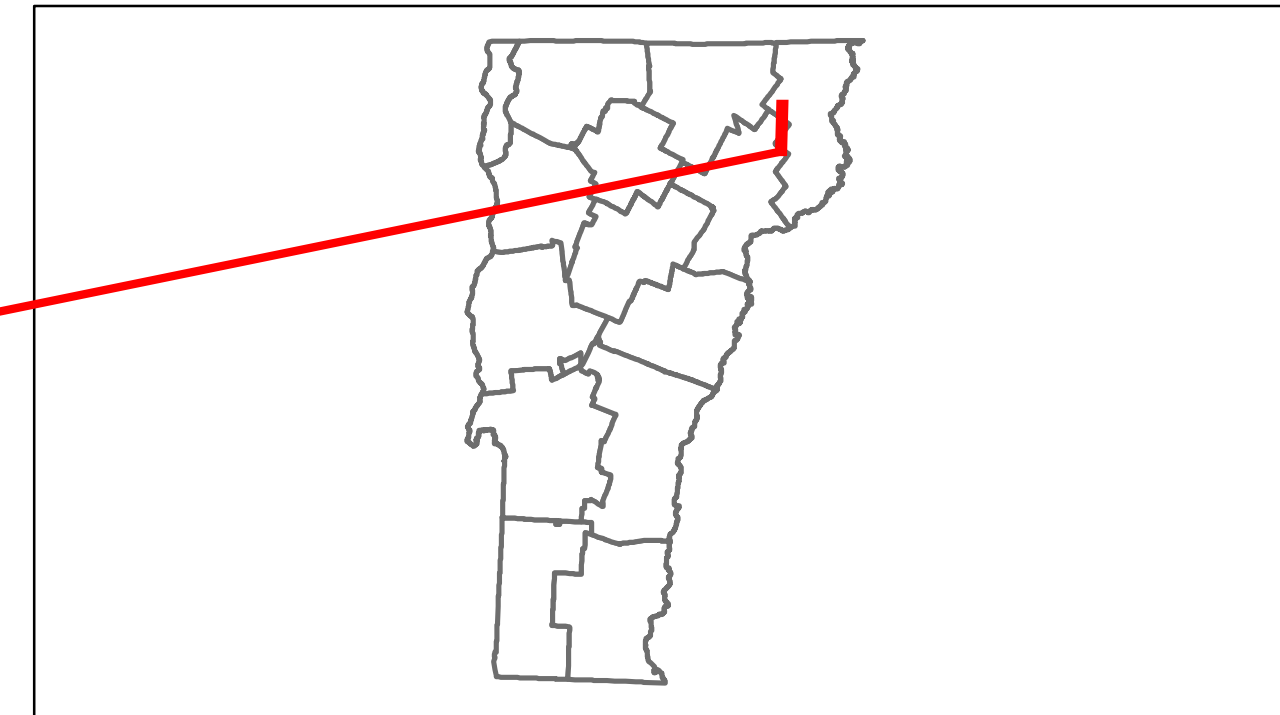


Route Log Progress Chart

DRAFT

Please Note: Errors and Omissions May Exist.
Contact the VTrans Mapping Unit with questions or concerns.

DISTRICT	TOWN	ROUTE
7	NEWARK	VT-114



DESCRIPTION BLOCK

Bridge 19:
Stringer/multi-beam or girder - 1929
Structure No. 200269001903082
Length: 54'
Width: 24.9'
Facility Carried: VT 00114 ML
Bridge Type: ROLLED BEAM
Features Intersected: EAST BR PASSUMPSIC RIVER
Maintenance/Ownership: State

Culvert 19A:
Culvert - 1949
Structure No. 300269019A03081
Length: 6'
Under Clearance: 6.0'
Facility Carried: VT114
Bridge Type: ACCOMP
Features Intersected: BROOK
Maintenance: State

Bridge 20:
Slab - 1931
Structure No. 300269002003081
Length: 22'
Width: 24.4'
Under Clearance: 6.0'
Facility Carried: VT114
Bridge Type: CONCRETE SLAB
Features Intersected: PASSUMPSIC RIVER
Surface: Bituminous
Maintenance: State

Culvert 21:
Culvert - 1945
Structure No. 300269002103081
Length: 10'
Under Clearance: 8.0'
Facility Carried: VT114
Bridge Type: RC BOX
Features Intersected: KINGS BROOK
Maintenance: State

Historic Projects Retreatment, Resurface, Unknown, Bituminous Mix, Skippy Mix, Bituminous Seal, Bituminous Concrete, Gravel, Surface Treated Gravel, Plant Mix, Reclaimed Base and Bituminous Concrete, Concrete	Functional Class 1, 2, 3, 4, 5, 6, 7, 8, 9, 10, 11, 12, 13, 14, 15, 16, 17, 18, 19	Curves curve left, curve right	Road Widths (ft)	Traffic Counters (counter ID)	AADT (count)	Crash Locations Fatal, Injury, Property Damage Only, Unknown Crash Type	Mileage by Functional Class By Sheet 0269 7 - Rural - Major collector 5.245	Mileage by Town By Sheet NEWARK - V114-0308 5.245 of 5.245	DISTRICT 7	TOWN NEWARK	Date: 04/02/14	ROUTE VT-114 ETE mileage: 11.263 to 16.508
						Total Mileage: 5.245 mi		Total Mileage: 5.245 mi		1 of 1 TWN mileage: 0.0 to 5.245		