Route Log Progress Chart

DRAFT

Please Note: Errors and Omissions May Exist.
Contact the VTrans Mapping Unit with questions or concerns.

DISTRICT	TOWN	ROUTE
7	LYNDON	VT-114

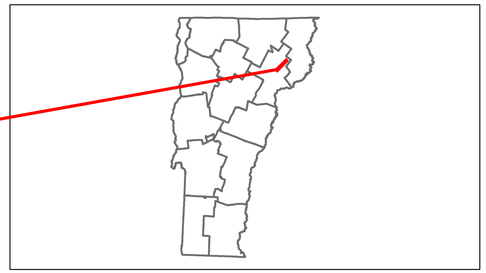

Base Map

1 in = 2,000 feet



Stick Diagram

- Town Boundary
- Village/UC Boundaries
- District Boundaries
- State/Town Highway Change
- Divided Highway Limits
- Ghost Section Boundary
- FAU Limits
- Streams
- Town Center
- Primary Structures
- Secondary Structures
- Stations (Feet)
- Railroad Crossings
- Divided State Highway
- State Highway
- Divided Class 1 Town Highway
- Class 1 Town Highway

Scale:1in = 2000 FEET

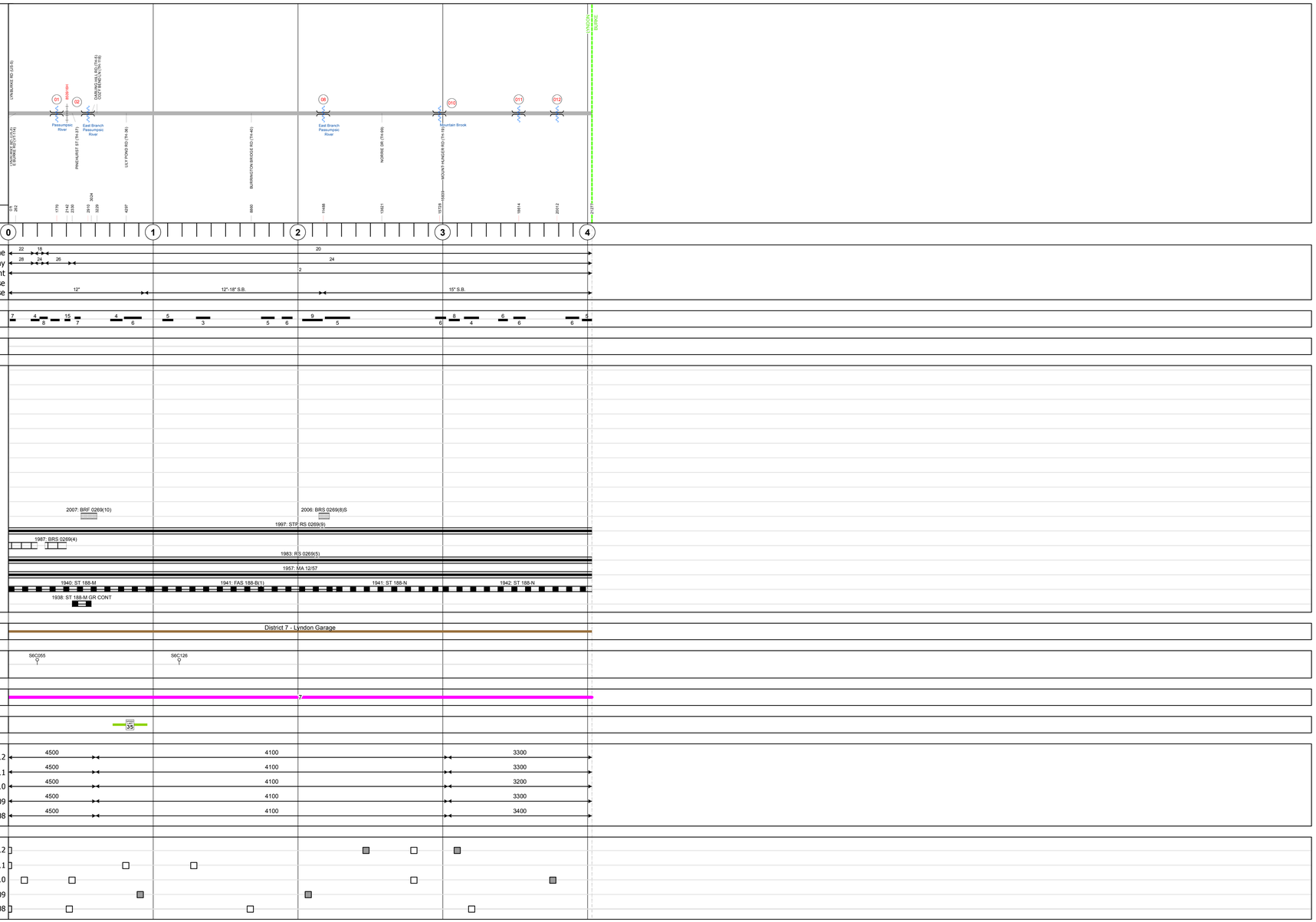

DESCRIPTION BLOCK

Bridge 1:
Stringer/multi-beam or girder - 1987
Structure No. 200269000103072
Length: 178'
Width: 33.6'
Facility Carried: VT 00114 ML
Bridge Type: 2SPN CONT CURVED GIR
Features Intersected: PASSUMPSIC RIVER
Surface: Bituminous
Maintenance/Ownership: State

Bridge 2:
Stringer/multi-beam or girder - 2007
Structure No. 200269000203072
Length: 100'
Width: 33.4'
Facility Carried: VT 00114 ML
Bridge Type: STEEL BEAM
Features Intersected: PASSUMPSIC RIVER
Surface: Bituminous
Maintenance/Ownership: State

Bridge 8:
Stringer/multi-beam or girder - 2006
Structure No. 200269000803072
Length: 95'
Width: 31.0'
Facility Carried: VT 00114 ML
Bridge Type: WELDED PLATE GIRDER
Features Intersected: E. BR. PASSUMPSIC RIVER
Surface: Bituminous
Maintenance/Ownership: State

Bridge 10:
Slab - 1928
Structure No. 300269001003071
Length: 19'
Width: 24.5'
Under Clearance: 7.5'
Facility Carried: VT114
Bridge Type: CONCRETE SLAB
Features Intersected: MOUNTAIN BROOK
Surface: Bituminous
Maintenance: State

Bridge 11:
Slab - 1941
Structure No. 300269001103071
Length: 12'
Width: 32.4'
Under Clearance: 9.0'
Facility Carried: VT114
Bridge Type: CONCRETE SLAB
Features Intersected: BROOK
Surface: Bituminous
Maintenance: State

Bridge 12:
Slab - 1941
Structure No. 300269001203071
Length: 12'
Width: 24.0'
Under Clearance: 7.0'
Facility Carried: VT114
Bridge Type: CONCRETE SLAB
Features Intersected: BROOK
Surface: Bituminous
Maintenance: State

Historic Projects

Retreatment, Resurface, Unknown, Bituminous Mix, Skinny Mix, Bituminous Seal, Bituminous Concrete, Bituminous Macadam, Cold Plane and Bituminous Concrete, Concrete, Gravel, Surface Treated Gravel, Plant Mix, Reclaimed Base and Bituminous Concrete

Functional Class

1, 7, 12, 17, 2, 8, 14, 19, 6, 11, 16

Speed Zones

25, 30, 35, 40, 45, 50, 55, 60, 65

Curves

curve left, curve right

Grades

grade up, grade down

Road Widths

(ft)

Traffic Counters

(counter ID)

AADT

(count)

Crash Locations

Fatal, Injury, Property Damage Only, Unknown Crash Type

Mileage by Functional Class By Sheet

0269	7 - Rural - Major Collector	4.030

Total Mileage: 4.030 mi

Mileage by Town By Sheet

LYNDON - V114-0307		4.03 of 4.03

Total Mileage: 4.03 mi

DISTRICT	TOWN	Date: 04/02/14	ROUTE
7	LYNDON	1 of 1 TWN mileage: 0.0 to 4.03	VT-114 ETE mileage: 0.0 to 4.03