

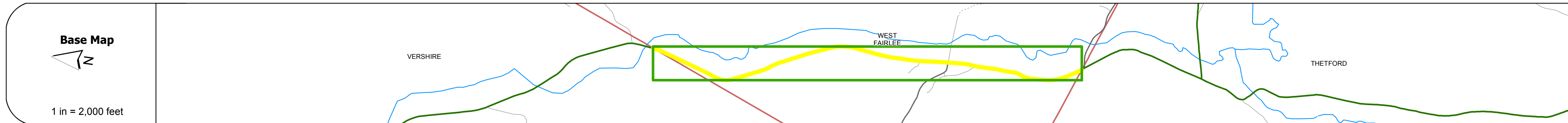
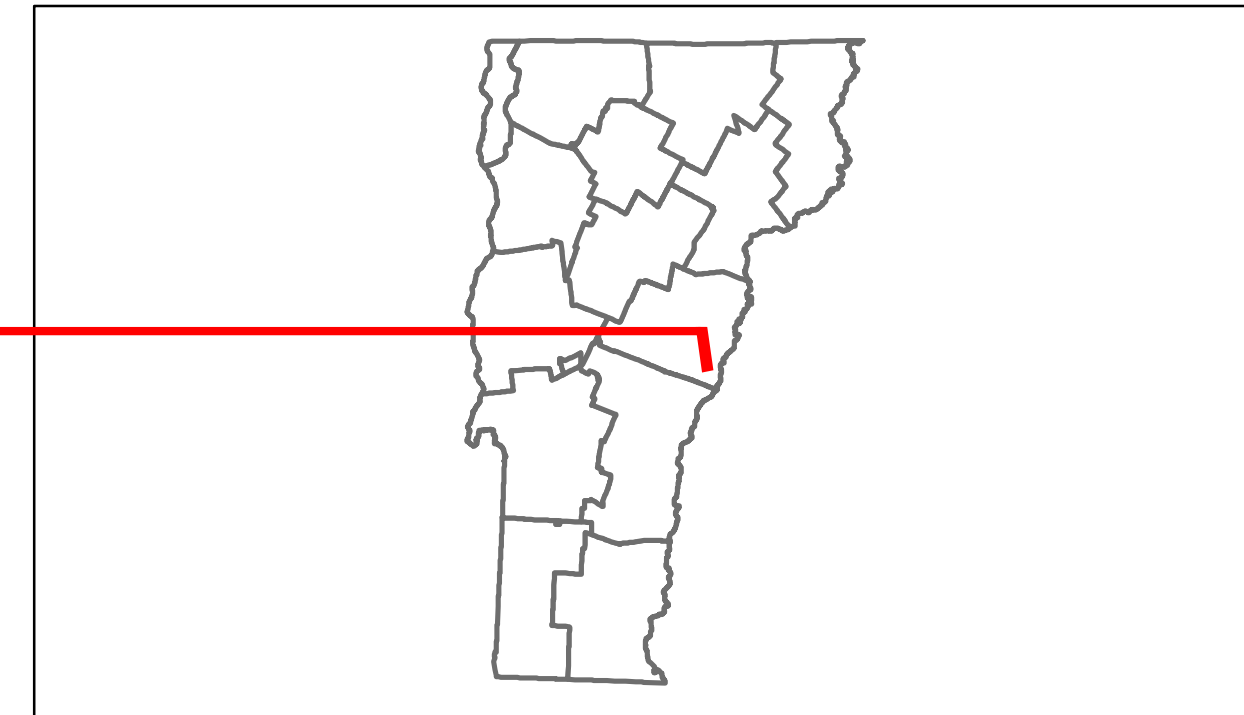


# Route Log Progress Chart

**DRAFT**










Please Note: Errors and Omissions May Exist.  
Contact the VTrans Mapping Unit with questions or concerns.

DISTRICT	TOWN	ROUTE
4	WEST FAIRLEE	VT-113



## DESCRIPTION BLOCK

**Bridge 23:**  
Stringer/multi-beam or girder - 1948  
Structure No. 200180002309162  
Length: 69'  
Width: 30.5'  
Facility Carried: VT 00113 ML  
Bridge Type: ROLLED BEAM  
Features Intersected: MINE BROOK  
Surface: Bituminous  
Maintenance/Ownership: State



<b>Historic Projects</b> Retreatment, Resurface, Unknown, Bituminous Mix, Skippy Mix, Bituminous Seal, Bituminous Concrete, Surface Treated Gravel, Plant Mix, Reclaimed Base and Bituminous Concrete, Concrete	<b>Functional Class</b> 1, 2, 3, 4, 5, 6, 7, 8, 9, 10, 11, 12, 13, 14, 15, 16, 17, 18, 19	<b>Curves</b> curve left, curve right	<b>Road Widths</b> (ft)	<b>AADT</b> (count)	<b>Mileage by Functional Class By Sheet</b> 0180 7 - Rural - Major collector 2.848	<b>Mileage by Town By Sheet</b> WEST FAIRLEE - V113-0916 2.848 of 2.848	<b>DISTRICT</b> 4	<b>TOWN</b> WEST FAIRLEE	<b>Date:</b> 04/02/14	<b>ROUTE</b> VT-113 ETE mileage: 11.171 to 14.019
					<b>Crash Locations</b> Fatal, Injury, Property Damage Only, Unknown Crash Type	<b>Total Mileage:</b> 2.848 mi				