Route Log Progress Chart

DRAFT

Please Note: Errors and Omissions May Exist.
Contact the VTrans Mapping Unit with questions or concerns.

DISTRICT	TOWN	ROUTE
4	VERSHIRE	VT-113

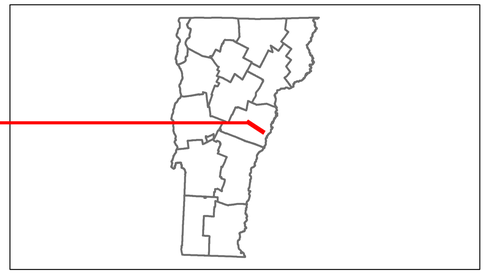

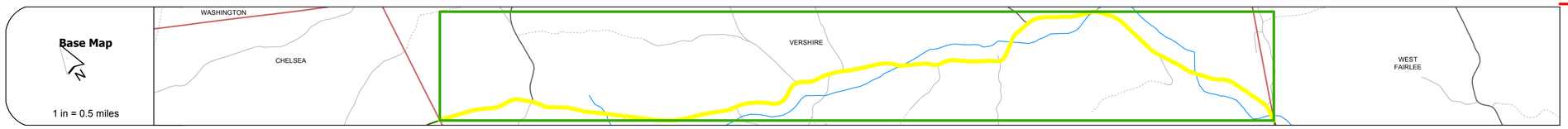

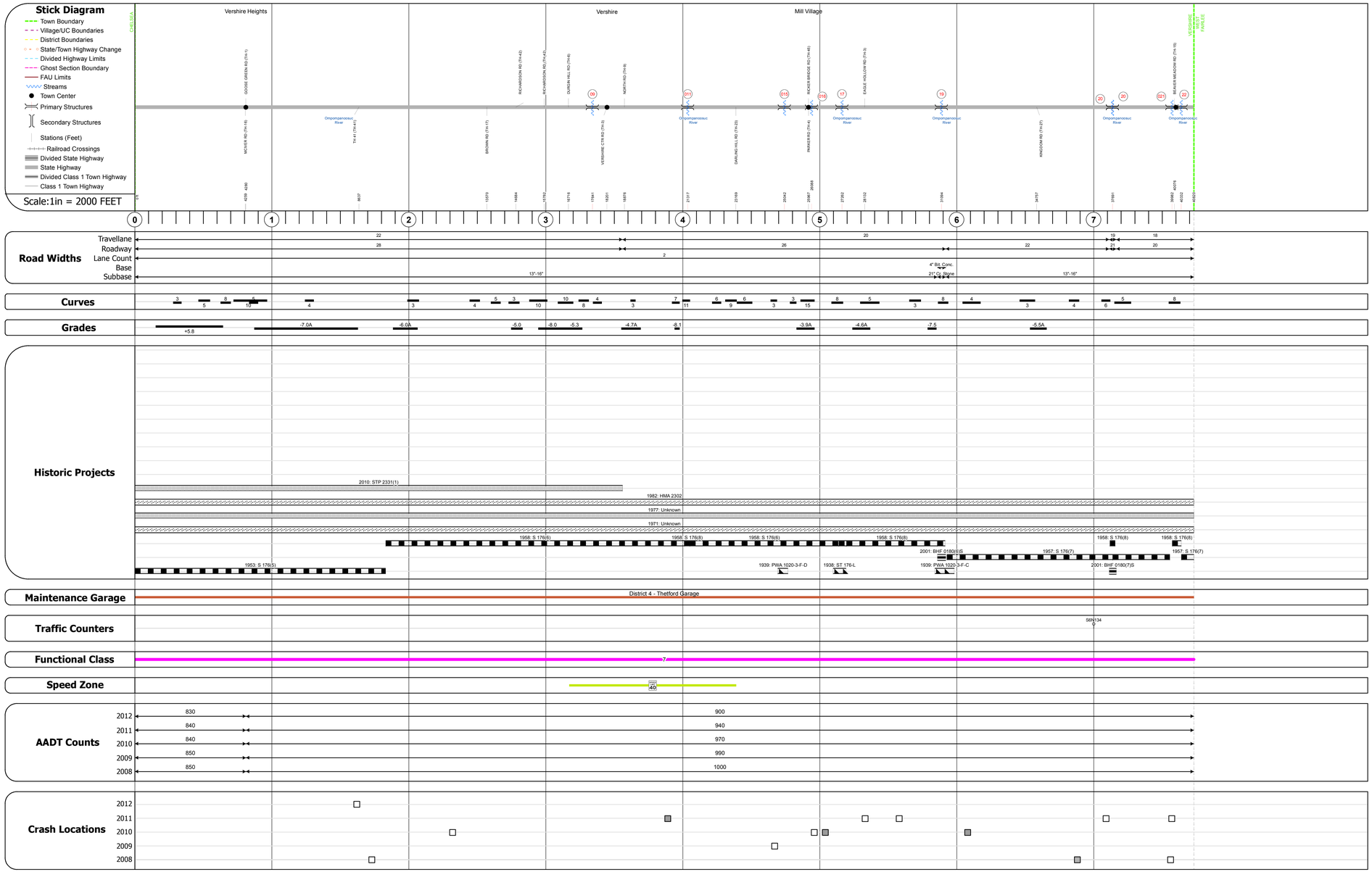

DESCRIPTION BLOCK

Culvert 9:
Culvert - 1958
Structure No. 300180000909141
Length: 7'
Under Clearance: 6.0'
Facility Carried: VT113
Bridge Type: CONC PIPE(Segmental)
Features Intersected: DURGAN HILL BROOK
Maintenance: State

Bridge 11:
Slab - 1928
Structure No. 300180001109141
Length: 23'
Width: 27.0'
Under Clearance: 12.0'
Facility Carried: VT113
Bridge Type: CONCRETE SLAB
Features Intersected: OMPOMPANOOSUC RIVER
Surface: Bituminous
Maintenance: State

Culvert 15:
Culvert - 1958
Structure No. 300180001509141
Length: 11'
Under Clearance: 7.5'
Facility Carried: VT113
Bridge Type: MULTIPLATE PIPE ARCH
Features Intersected: BROOK
Maintenance: State

Culvert 16:
Culvert - 1958
Structure No. 300180001609141
Length: 6'
Under Clearance: 6.0'
Facility Carried: VT113
Bridge Type: STEEL CULVERT
Features Intersected: BROOK
Maintenance: State

Bridge 17:
Stringer/multi-beam or girder - 1938
Structure No. 200180001709142
Length: 85'
Width: 28.0'
Facility Carried: VT 00113 ML
Bridge Type: ROLLED BEAM
Features Intersected: OMPOMPANOOSUC RIVER
Surface: Bituminous
Maintenance/Ownership: State

Bridge 19:
Stringer/multi-beam or girder - 1939
Structure No. 200180001909142
Length: 74'
Width: 30.1'
Facility Carried: VT 00113 ML
Bridge Type: ROLLED BEAM
Features Intersected: OMPOMPANOOSUC RIVER
Surface: Bituminous
Maintenance/Ownership: State

Bridge 20:
Stringer/multi-beam or girder - 1928
Structure No. 200180002009142
Length: 47'
Width: 29.0'
Facility Carried: VT 00113 ML
Bridge Type: PRECAST PT VOID SLAB
Features Intersected: OMPOMPANOOSUC RIVER
Surface: Bituminous
Maintenance/Ownership: State

Bridge 20:
Slab - 2006
Structure No. 100914002009141
Length: 32'
Width: 15.7'
Weight Limit: 0
Facility Carried: C3045
Bridge Type: CONCRETE SLAB
Features Intersected: OMPOMPANOOSUC RIVER
Maintenance/Ownership: Town

Culvert 21:
Culvert - 1958
Structure No. 300180002109141
Length: 15'
Under Clearance: 5.0'
Facility Carried: VT113
Bridge Type: MULTIPLATE ARCH
Features Intersected: BROOK
Maintenance: State

Bridge 22:
Tee Beam - 1928
Structure No. 200180002209142
Length: 33'
Width: 27.6'
Facility Carried: VT 00113 ML
Bridge Type: CONCRETE T-BEAM
Features Intersected: OMPOMPANOOSUC RIVER
Surface: Bituminous
Maintenance/Ownership: State

Historic Projects: Retreatment, Resurface, Unknown, Bituminous Mix, Skinny Mix, Bituminous Seal, Bituminous Concrete, Bituminous Macadam, Cold Plane and Bituminous Concrete, Concrete, Gravel, Surface Treated Gravel, Plant Mix, Reclaimed Base and Bituminous Concrete

Functional Class: 1, 2, 6, 7, 8, 11, 12, 14, 16, 17, 19

Speed Zones: 25, 30, 35, 40, 45, 50, 55, 60, 65

Curves: curve left, curve right

Grades: grade up, grade down

Road Widths: (ft)

Traffic Counters: (counter ID)

AADT: (count)

Crash Locations: Fatal, Injury, Property Damage Only, Unknown Crash Type

Mileage by Functional Class By Sheet

0180	7 - Rural - Major Collector	7.731

Total Mileage: 7.731 mi

Mileage by Town By Sheet

VERSHIRE - V113-0914	7.731 of 7.731

Total Mileage: 7.731 mi

DISTRICT	TOWN	Date: 04/02/14	ROUTE
4	VERSHIRE	1 of 1 TWN mileage: 0.0 to 7.731	VT-113 ETE mileage: 3.44 to 11.171