







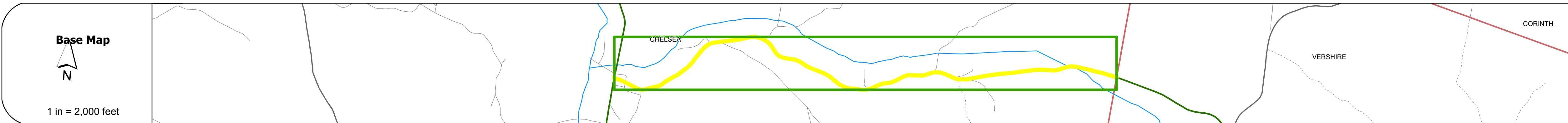
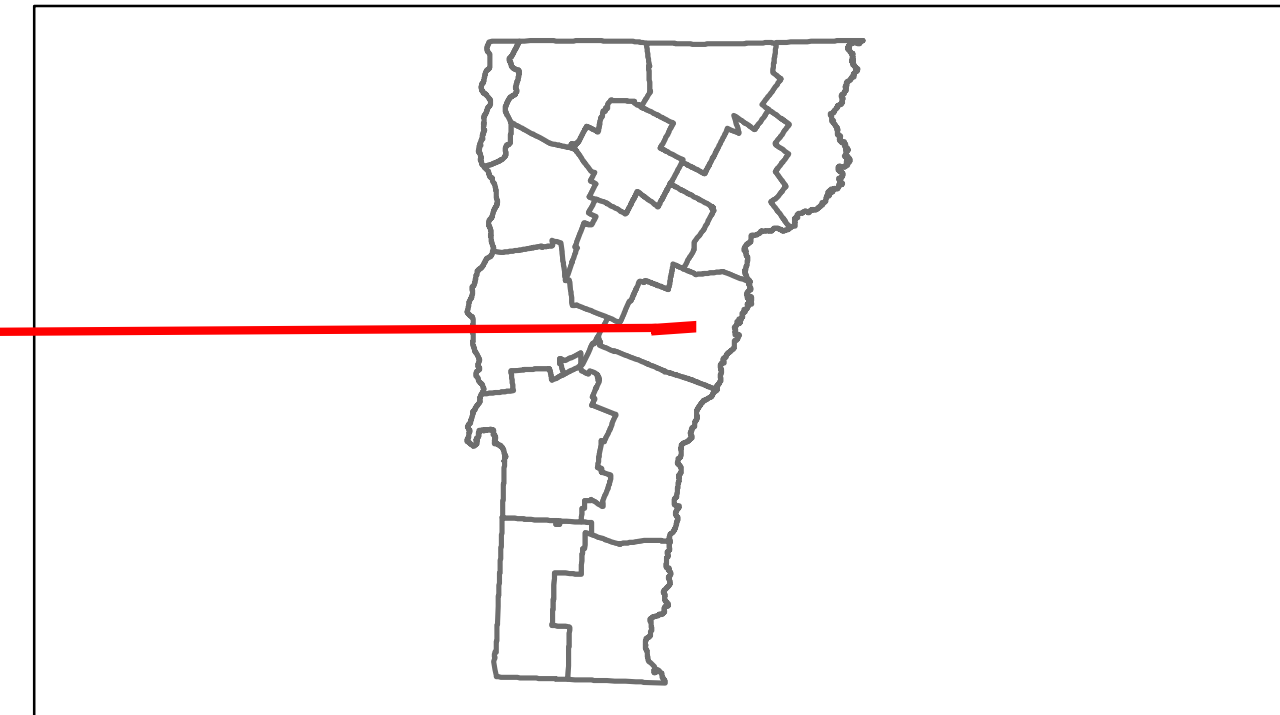


# Route Log Progress Chart

**DRAFT**

Please Note: Errors and Omissions May Exist.  
Contact the VTrans Mapping Unit with questions or concerns.

DISTRICT	TOWN	ROUTE
4	CHELSEA	VT-113



Year	2012	2011	2010	2009	2008
2012	820				
2011	830	840			
2010	830	840			
2009	870	850			
2008	800	850			

Year	2012	2011	2010	2009	2008
2012					
2011					
2010					
2009					
2008					

DESCRIPTION BLOCK
<p><b>Bridge 1:</b> Frame - 1941 Structure No. 300180000109041 Length: 18' Under Clearance: 9.5' Facility Carried: VT113 Bridge Type: CONCRETE FRAME Features Intersected: JAIL BROOK Maintenance: State</p> <p><b>Bridge 2:</b> Slab - 1949 Structure No. 300180000209041 Length: 18' Width: 30.5' Under Clearance: 12.0' Facility Carried: VT113 Bridge Type: CONCRETE SLAB Features Intersected: JAIL BROOK Surface: Bituminous Maintenance: State</p> <p><b>Culvert 3:</b> Culvert - 1929 Structure No. 300180000309041 Length: 19' Width: 30.9' Under Clearance: 7.0' Facility Carried: VT113 Bridge Type: RC BOX Features Intersected: JAIL BROOK Maintenance: State</p> <p><b>Bridge 4:</b> Slab - 1949 Structure No. 300180000409041 Length: 20' Width: 30.5' Under Clearance: 8.0' Facility Carried: VT113 Bridge Type: CONCRETE SLAB Features Intersected: JAIL BROOK Surface: Bituminous Maintenance: State</p> <p><b>Bridge 5:</b> Slab - 1949 Structure No. 300180000509041 Length: 15' Width: 30.5' Under Clearance: 8.0' Facility Carried: VT113 Bridge Type: CONCRETE SLAB Features Intersected: JAIL BROOK Surface: Bituminous Maintenance: State</p> <p><b>Bridge 6:</b> Slab - 1949 Structure No. 300180000609041 Length: 22' Width: 30.5' Under Clearance: 9.0' Facility Carried: VT113 Bridge Type: CONCRETE SLAB Features Intersected: JAIL BROOK Surface: Bituminous Maintenance: State</p> <p><b>Bridge 7:</b> Slab - 1949 Structure No. 300180000709041 Length: 16' Width: 30.5' Under Clearance: 10.0' Facility Carried: VT113 Bridge Type: CONCRETE SLAB Features Intersected: JAIL BROOK Surface: Bituminous Maintenance: State</p> <p><b>Bridge 8:</b> Slab - 1949 Structure No. 300180000809041 Length: 12' Width: 31.0' Under Clearance: 9.5' Facility Carried: VT113 Bridge Type: CONCRETE SLAB Features Intersected: JAIL BROOK Surface: Bituminous Maintenance: State</p>

Historic Projects	Functional Class	Curves	Road Widths	AAADT	Mileage by Functional Class By Sheet	Mileage by Town By Sheet	DISTRICT	TOWN	Date: 04/02/14	ROUTE
<ul style="list-style-type: none"> <li>Retreatment</li> <li>Resurface</li> <li>Unknown</li> <li>Bituminous Mix</li> <li>Skimny Mix</li> <li>Bituminous Seal</li> <li>Gravel</li> <li>Surface Treated Gravel</li> <li>Plant Mix</li> <li>Reclaimed Base and Bituminous Concrete</li> <li>Concrete</li> </ul>	<ul style="list-style-type: none"> <li>1</li> <li>2</li> <li>6</li> <li>11</li> <li>12</li> <li>14</li> <li>16</li> <li>17</li> <li>19</li> </ul>	<ul style="list-style-type: none"> <li>curve left</li> <li>curve right</li> </ul>	<ul style="list-style-type: none"> <li>(ft)</li> </ul>	<ul style="list-style-type: none"> <li>(count)</li> </ul>	0180 7 - Rural - Major collector 3.440	CHELSEA - V113-0904 3.44 of 3.44	4	CHELSEA	1 of 1 ETE mileage: 0.0 to 3.44	VT-113 ETE mileage: 0.0 to 3.44
Total Mileage: 3.440 mi						Total Mileage: 3.44 mi				