








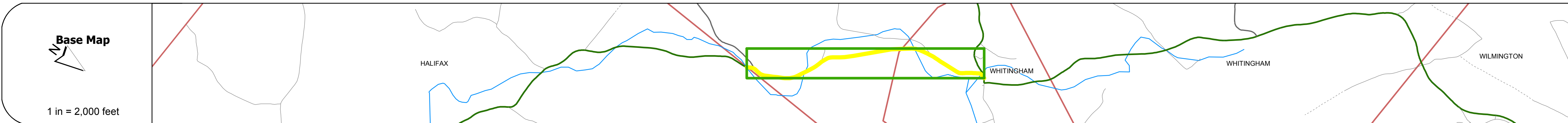
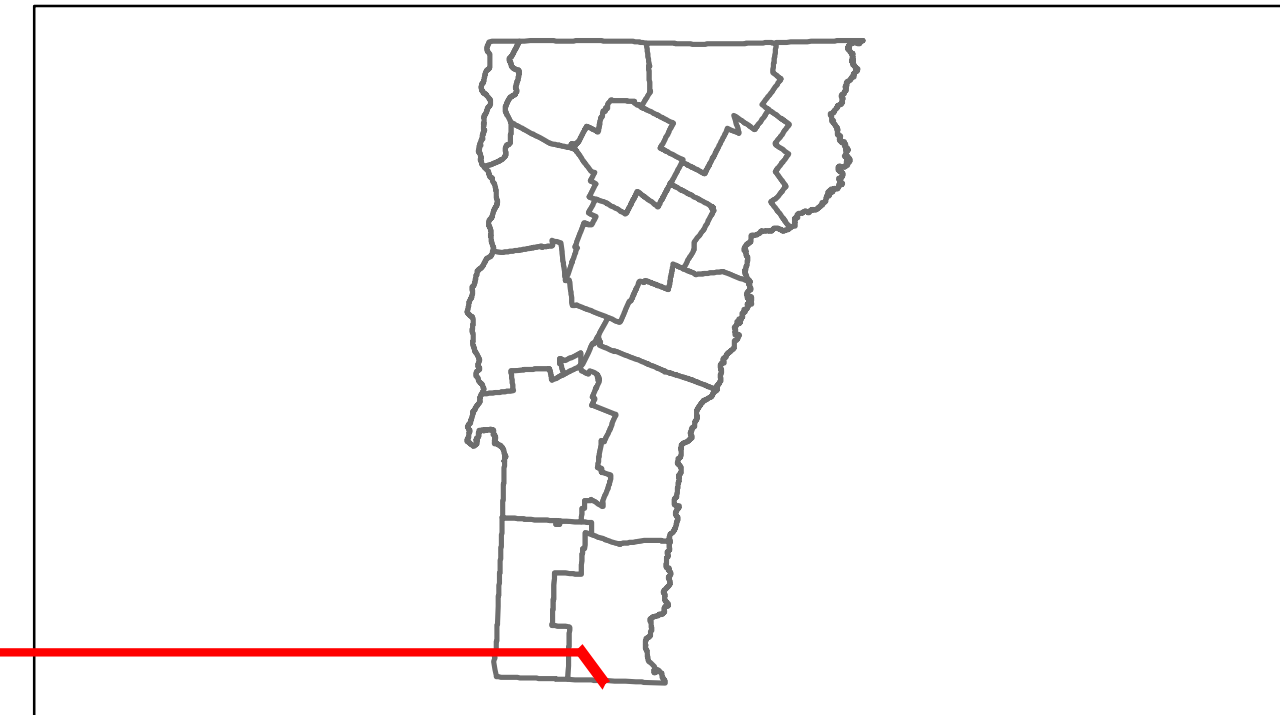


Route Log Progress Chart

DRAFT

Please Note: Errors and Omissions May Exist.
Contact the VTrans Mapping Unit with questions or concerns.

DISTRICT	TOWN	ROUTE
1	WHITINGHAM	VT-112



DESCRIPTION BLOCK

Bridge 11:
Stringer/multi-beam or girder - 1934
Structure No. 20001300113212
Length: 75'
Width: 24.3'
Facility Carried: VT 00112 ML
Bridge Type: ROLLED BEAM
Features Intersected: E. BR. OF NORTH RIVER
Surface: Bituminous
Maintenance/Ownership: State

Culvert 12:
Culvert - 1965
Structure No. 300013001213211
Length: 15'
Under Clearance: 9.0'
Facility Carried: VT 112
Bridge Type: CGMPA
Features Intersected: SPRAGUE BROOK
Maintenance: State

Bridge 13:
Stringer/multi-beam or girder - 1939
Structure No. 200013001313212
Length: 84'
Width: 26.8'
Facility Carried: VT 00112 ML
Bridge Type: ROLLED BEAM
Features Intersected: E. BR. OF NORTH RIVER
Surface: Bituminous
Maintenance/Ownership: State

Bridge 14:
Stringer/multi-beam or girder - 1939
Structure No. 200013001413212
Length: 88'
Width: 29.3'
Facility Carried: VT 00112 ML
Bridge Type: ROLLED BEAM
Features Intersected: E. BR. OF NORTH RIVER
Surface: Bituminous
Maintenance/Ownership: State

Bridge 15:
Slab - 1933
Structure No. 300013001513211
Length: 17'
Width: 29.0'
Under Clearance: 4.0'
Facility Carried: VT 112
Bridge Type: CONCRETE SLAB
Features Intersected: BROOK
Surface: Bituminous
Maintenance: State

Historic Projects Retreatment, Resurface, Unknown, Bituminous Mix, Skimny Mix, Bituminous Seal, Bituminous Concrete, Surface Treated Gravel, Plant Mix, Reclaimed Base and Bituminous Concrete, Concrete	Functional Class 1-19 Speed Zones 25, 30, 35, 40, 45, 50, 55, 60, 65	Curves curve left, curve right Grades grade up, grade down	Road Widths (ft) Traffic Counters (counter ID)	AADT (count) Crash Locations Fatal, Injury, Property Damage Only, Unknown Crash Type	Mileage by Functional Class By Sheet 013-1 6 - Rural - Minor Arterial 1.604 Total Mileage: 1.604 mi	Mileage by Town By Sheet WHITTINGHAM - V112-1321 1.604 of 1.604 Total Mileage: 1.604 mi	DISTRICT 1	TOWN WHITTINGHAM	Date: 04/02/14 1 of 1 TWN mileage: 0.0 to 1.604	ROUTE VT-112 ETE mileage: 5.846 to 7.45
--	---	---	---	---	---	---	----------------------	----------------------------	--	---