


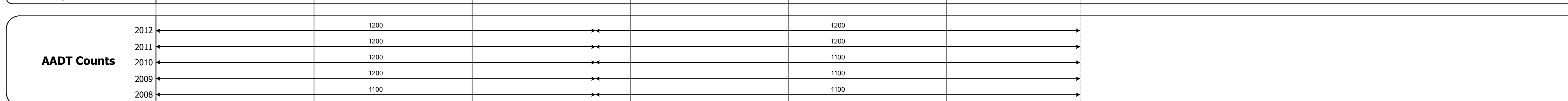


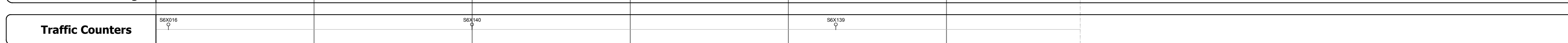


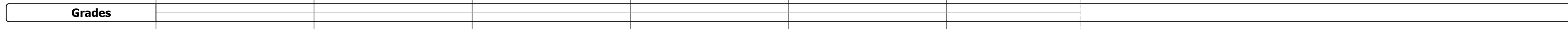
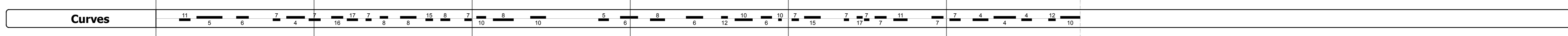
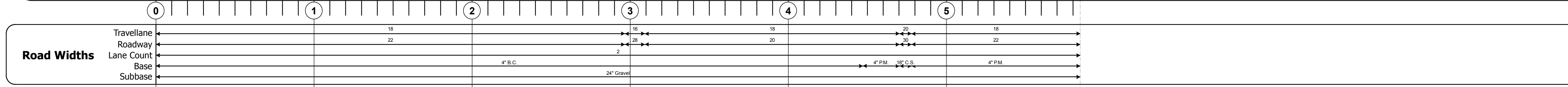
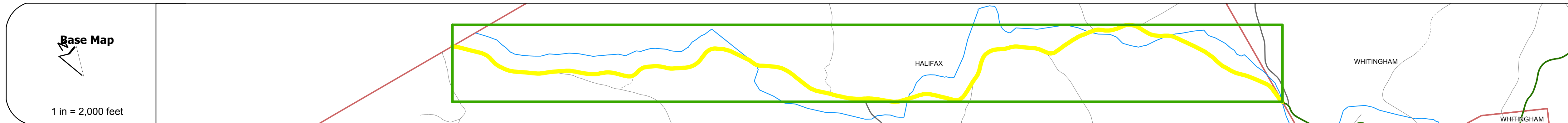
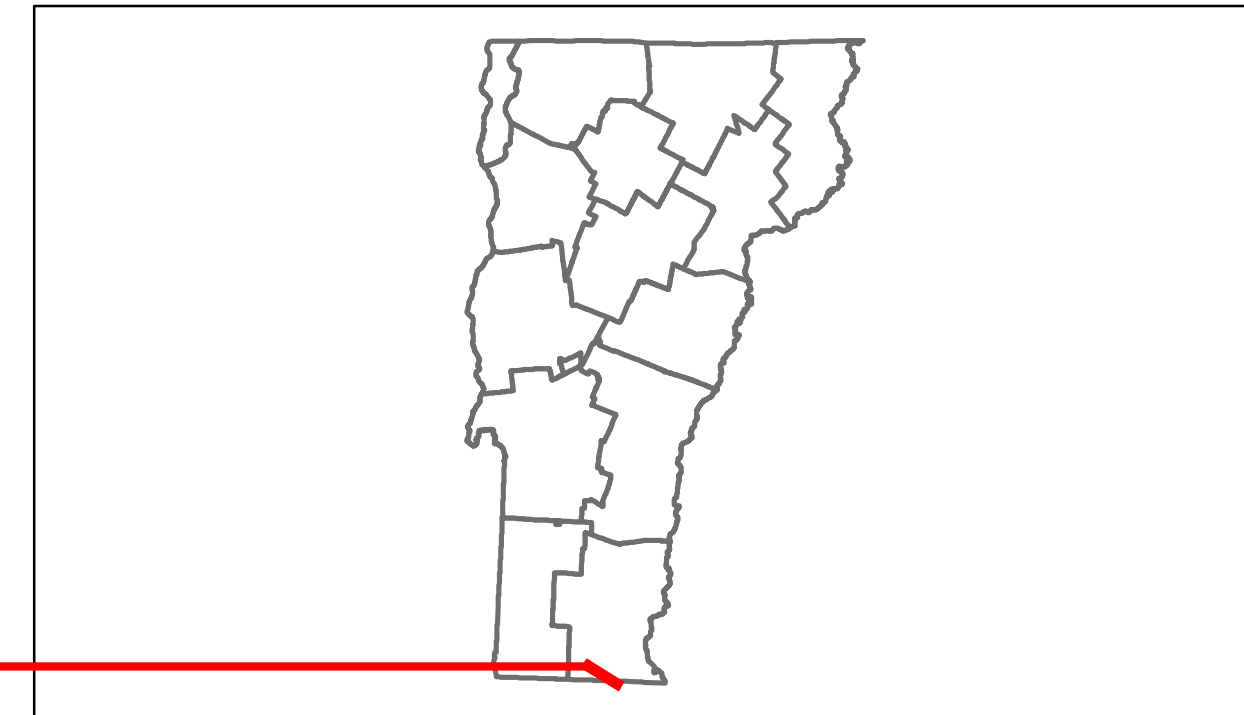


# Route Log Progress Chart

**DRAFT**

Please Note: Errors and Omissions May Exist.  
Contact the VTrans Mapping Unit with questions or concerns.

DISTRICT	TOWN	ROUTE
2	HALIFAX	VT-112



## DESCRIPTION BLOCK

**Culvert 1:** 1919, Structure No. 300013000113081, Length: 10', Under Clearance: 8.0', Facility Carried: VT 112, Bridge Type: CGMPA, Features Intersected: VAUGHN BROOK, Maintenance: State

**Culvert 2:** 1919, Structure No. 300013000213081, Length: 12', Under Clearance: 8.0', Facility Carried: VT 112, Bridge Type: RC BOX, Features Intersected: BROOK, Maintenance: State

**Bridge 3:** Stringer/multi-beam or girder - 1940, Structure No. 200013000313082, Length: 163', Width: 22.0', Facility Carried: VT 00112 ML, Bridge Type: 2 SPAN ROLLED BEAM, Features Intersected: E. BR NORTH R, Surface: Bituminous, Maintenance/Ownership: State

**Culvert 4:** 1919, Structure No. 300013000413081, Length: 12', Under Clearance: 6.0', Facility Carried: VT 112, Bridge Type: RC BOX, Features Intersected: BROOK, Maintenance: State

**Bridge 5:** Stringer/multi-beam or girder - 1989, Structure No. 200013000513082, Length: 84', Width: 32.6', Facility Carried: VT 00112 ML, Bridge Type: ROLLED BEAM, Features Intersected: E. BR NORTH R, Surface: Bituminous, Maintenance/Ownership: State

**Culvert 6:** 1919, Structure No. 300013000613081, Length: 12', Under Clearance: 8.0', Facility Carried: VT 112, Bridge Type: RC BOX, Features Intersected: BROOK, Maintenance: State

**Culvert 7:** 1988, Structure No. 200013000713082, Length: 47', Facility Carried: VT 00112 ML, Bridge Type: CONC RIGID FRAME, Features Intersected: E. BR NORTH R, Maintenance/Ownership: State

**Bridge 8:** Slab - 1998, Structure No. 200013000813082, Length: 40', Width: 33.0', Facility Carried: VT 00112 ML, Bridge Type: CONCRETE SLAB, Features Intersected: HAGAR BROOK, Surface: Bituminous, Maintenance/Ownership: State

**Bridge 9:** Stringer/multi-beam or girder - 1973, Structure No. 200013000913082, Length: 89', Width: 32.6', Facility Carried: VT 00112 ML, Bridge Type: ROLLED BEAM, Features Intersected: E. BR NORTH R, Surface: Bituminous, Maintenance/Ownership: State

**Culvert 10:** 1919, Structure No. 300013001013081, Length: 10', Under Clearance: 6.0', Facility Carried: VT 112, Bridge Type: CGMPA, Features Intersected: BROOK, Maintenance: State

<b>Historic Projects</b> Retreatment, Resurface, Unknown, Bituminous Mix, Skimny Mix, Bituminous Seal, Bituminous Concrete, Surface Treated Gravel, Plant Mix, Reclaimed Base and Bituminous Concrete, Concrete	<b>Functional Class</b> 1, 2, 3, 4, 5, 6, 7, 8, 9, 10, 11, 12, 13, 14, 15, 16, 17, 18, 19	<b>Curves</b> curve left, curve right	<b>Road Widths</b> (ft)	<b>AADT</b> (count)	<b>Mileage by Functional Class By Sheet</b> 013-1 6 - Rural - Minor Arterial 5.846	<b>Mileage by Town By Sheet</b> HALIFAX - V112-1308 5.846 of 5.846	<b>DISTRICT</b> 2	<b>TOWN</b> HALIFAX	<b>Date:</b> 04/02/14	<b>ROUTE</b> VT-112
<b>Crash Locations</b> Fatal, Injury, Property Damage Only, Unknown Crash Type	<b>Speed Zones</b> 25, 30, 35, 40, 45, 50, 55, 60, 65	<b>Grades</b> grade up, grade down	<b>Traffic Counters</b> (counter ID)	<b>Total Mileage:</b> 5.846 mi	<b>Total Mileage:</b> 5.846 mi	<b>1 of 1</b> TWN mileage: 0.0 to 5.846	<b>ETE mileage:</b> 0.0 to 5.846			