

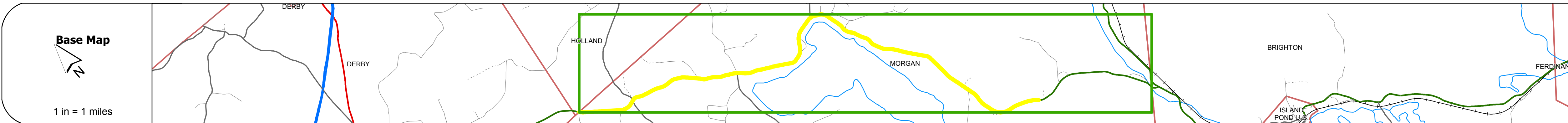
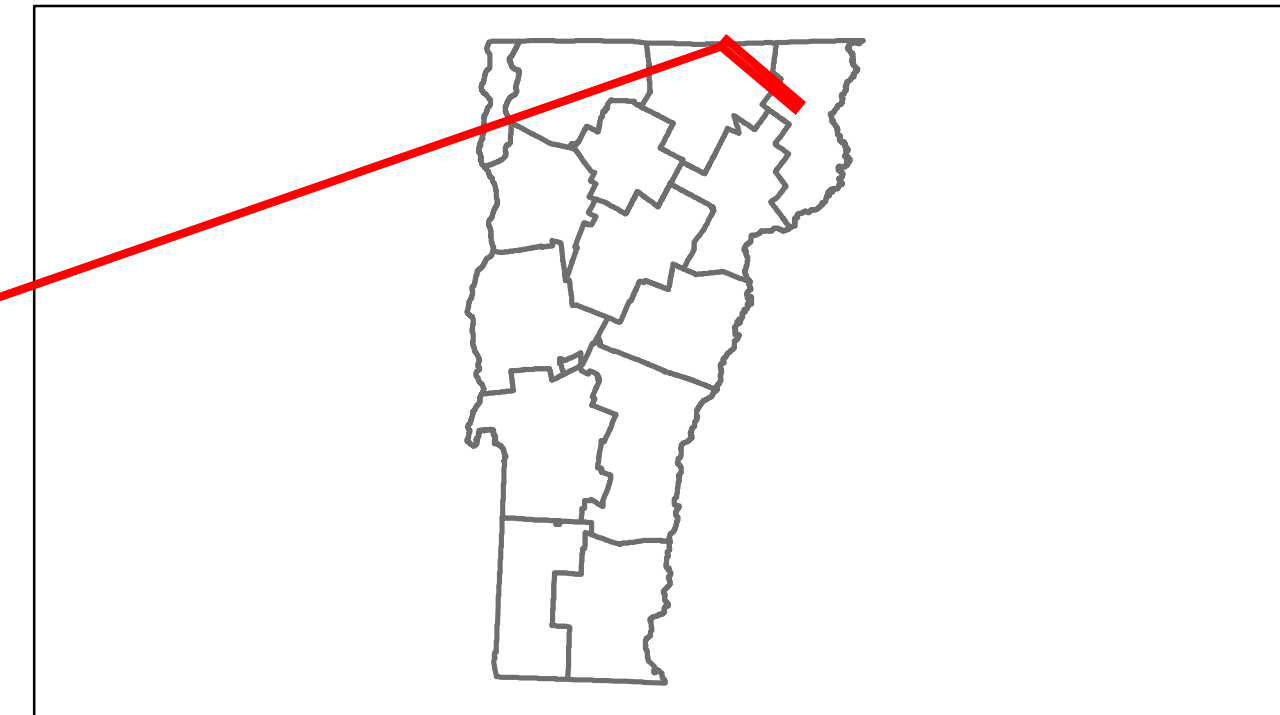


# Route Log Progress Chart

**DRAFT**

Please Note: Errors and Omissions May Exist.  
Contact the VTrans Mapping Unit with questions or concerns.

DISTRICT	TOWN	ROUTE
9	MORGAN	VT-111



**Stick Diagram**

- Town Boundary
- Village/UC Boundaries
- District Boundaries
- State/Town Highway Change
- Divided Highway Limits
- Ghost Section Boundary
- FAU Limits
- Streams
- Town Center
- Primary Structures
- Secondary Structures
- Stations (Feet)
- Railroad Crossings
- Divided State Highway
- State Highway
- Divided Class 1 Town Highway
- Class 1 Town Highway

Scale: 1in = 2000 FEET




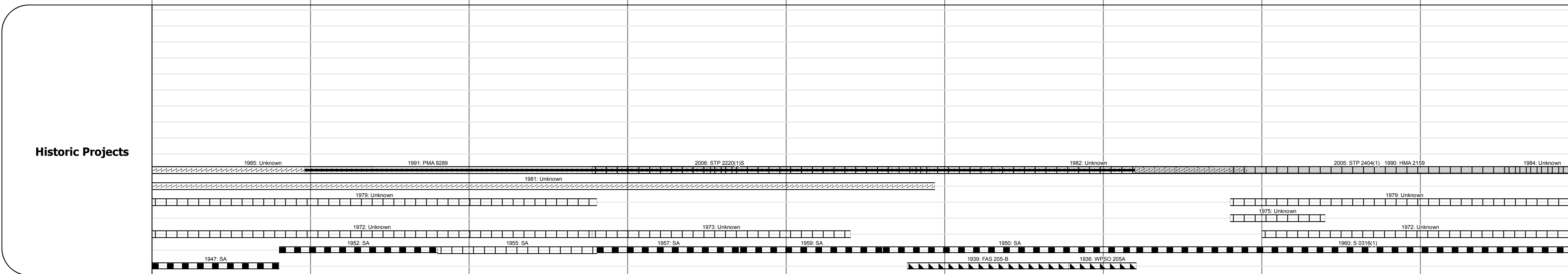
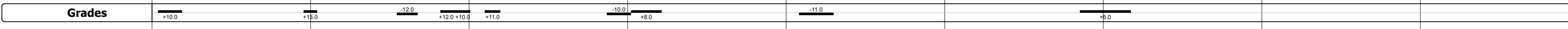
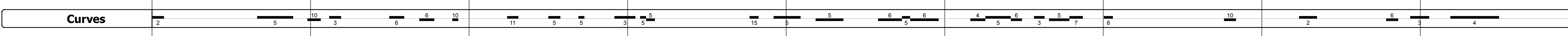
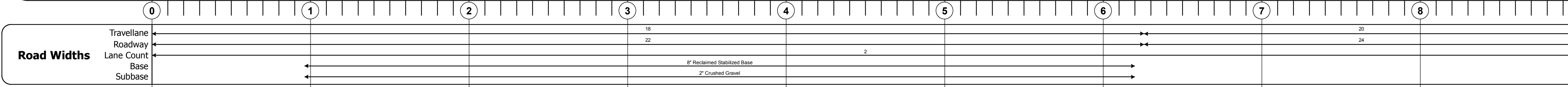


## DESCRIPTION BLOCK

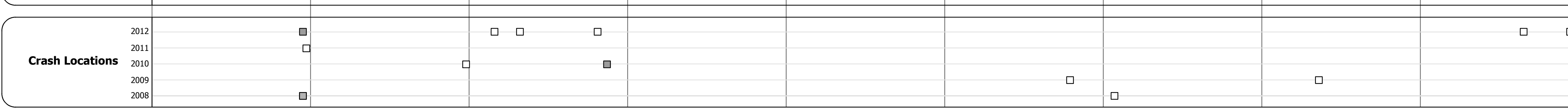
**Bridge 5:**  
Slab - 1951  
Structure No. 300316000510141  
Length: 15'  
Width: 23.7'  
Under Clearance: 8.0'  
Facility Carried: VT 111  
Bridge Type: CONCRETE SLAB  
Features Intersected: BROOK  
Surface: Bituminous  
Maintenance: State

**Culvert 7:**  
Culvert - 1919  
Structure No. 300316000710141  
Length: 14'  
Under Clearance: 3.5'  
Facility Carried: VT 111  
Bridge Type: TWIN ACCGMPA  
Features Intersected: SEYMOUR LAKE INLET  
Maintenance: State

**Bridge 8:**  
Tee Beam - 1928  
Structure No. 200316000810142  
Length: 34'  
Width: 27.9'  
Facility Carried: VT 00111 ML  
Bridge Type: CONCRETE T-BEAM  
Features Intersected: SUCKER BROOK  
Surface: Bituminous  
Maintenance/Ownership: State



Year	Station 0-1	Station 1-2	Station 2-3	Station 3-4	Station 4-5	Station 5-6	Station 6-7	Station 7-8
2012	1600	1600	1600	1300	1000	1000	1000	1000
2011	1700	1600	1600	1500	1000	1000	1000	1000
2010	1700	1600	1600	1600	1000	1000	1000	1000
2009	1600	1500	1500	1500	890	890	890	890
2008	1400	1300	1300	1300	770	770	770	770



<p><b>Historic Projects</b></p> <ul style="list-style-type: none"> <li>Retreatment</li> <li>Resurface</li> <li>Unknown</li> <li>Bituminous Mix</li> <li>Skimny Mix</li> <li>Bituminous Seal</li> <li>Gravel</li> <li>Surface Treated Gravel</li> <li>Plant Mix</li> <li>Reclaimed Base and Bituminous Concrete</li> <li>Concrete</li> </ul>	<p><b>Functional Class</b></p> <ul style="list-style-type: none"> <li>1 (Blue)</li> <li>2 (Red)</li> <li>3 (Green)</li> <li>4 (Yellow)</li> <li>5 (Cyan)</li> <li>6 (Magenta)</li> <li>7 (Black)</li> <li>8 (Light Blue)</li> <li>9 (Light Green)</li> <li>10 (Light Red)</li> <li>11 (Light Cyan)</li> <li>12 (Light Yellow)</li> <li>13 (Light Magenta)</li> <li>14 (Light Black)</li> <li>15 (Light Light Blue)</li> <li>16 (Light Light Green)</li> <li>17 (Light Light Red)</li> <li>18 (Light Light Cyan)</li> <li>19 (Light Light Yellow)</li> </ul> <p><b>Speed Zones</b></p> <ul style="list-style-type: none"> <li>25</li> <li>30</li> <li>35</li> <li>40</li> <li>45</li> <li>50</li> <li>55</li> <li>60</li> <li>65</li> </ul>	<p><b>Curves</b></p> <ul style="list-style-type: none"> <li>curve left</li> <li>curve right</li> </ul> <p><b>Grades</b></p> <ul style="list-style-type: none"> <li>grade up</li> <li>grade down</li> </ul>	<p><b>Road Widths</b></p> <p>(ft)</p>	<p><b>Traffic Counters</b></p> <p>(counter ID)</p>	<p><b>Crash Locations</b></p> <ul style="list-style-type: none"> <li>Fatal</li> <li>Injury</li> <li>Property Damage Only</li> <li>Unknown Crash Type</li> </ul>	<p><b>Mileage by Functional Class By Sheet</b></p> <p>0316 7 - Rural - Major collector 9.000</p>	<p><b>Mileage by Town By Sheet</b></p> <p>MORGAN - v111-1014 9.0 of 11.087</p>	<p><b>DISTRICT</b></p> <p>9</p>	<p><b>TOWN</b></p> <p>MORGAN</p>	<p><b>Date:</b> 04/02/14</p>	<p><b>ROUTE</b></p> <p>VT-111</p> <p>ETE mileage: 3.913 to 12.913</p>
---	--	--	---------------------------------------	--	---	--	--	---------------------------------	----------------------------------	------------------------------	---