

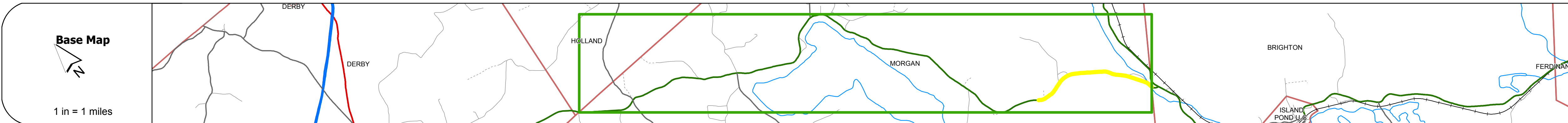
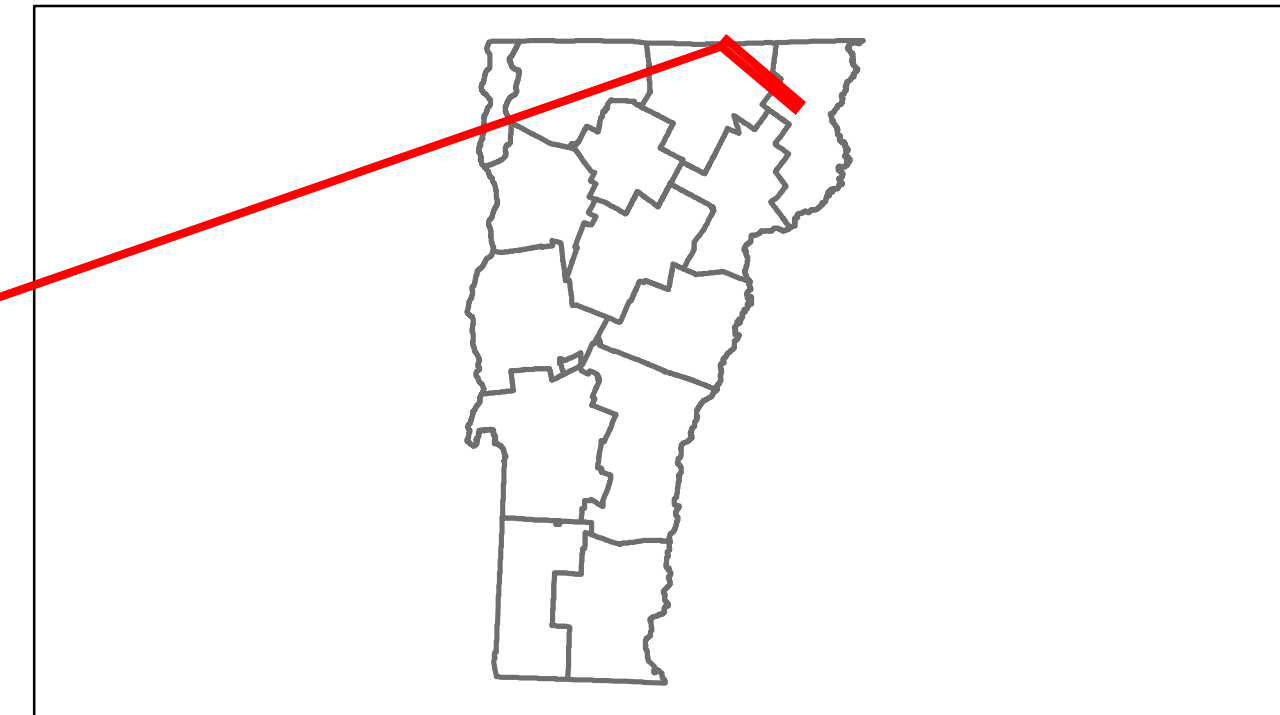


Route Log Progress Chart






DRAFT

Please Note: Errors and Omissions May Exist.
Contact the VTrans Mapping Unit with questions or concerns.

DISTRICT	TOWN	ROUTE
9	MORGAN	VT-111



Road Widths	Travellane	20	20
	Roadway	24	30
	Lane Count	2	2
	Base		
	Subbase		



AADT Counts	2012	1000
	2011	1000
	2010	1000
	2009	890
	2008	770

Crash Locations	2012	
	2011	
	2010	
	2009	
	2008	

DESCRIPTION BLOCK	

Historic Projects Retreatment, Resurface, Unknown, Bituminous Mix, Skippy Mix, Bituminous Seal, Bituminous Concrete, Surface Treated Gravel, Plant Mix, Reclaimed Base and Bituminous Concrete, Concrete	Functional Class 1, 2, 6, 7, 8, 11, 12, 14, 16, 17, 19	Curves curve left, curve right	Road Widths (ft)	Traffic Counters (counter ID)	Crash Locations Fatal, Injury, Property Damage Only, Unknown Crash Type	Mileage by Functional Class By Sheet 0316 7 - Rural - Major collector 2.087	Mileage by Town By Sheet MORGAN - V111-1014 2.087 of 11.087	DISTRICT 9	TOWN MORGAN	Date: 04/02/14	ROUTE VT-111 ETE mileage: 12.913 to 15.0
						Total Mileage: 2.087 mi					