

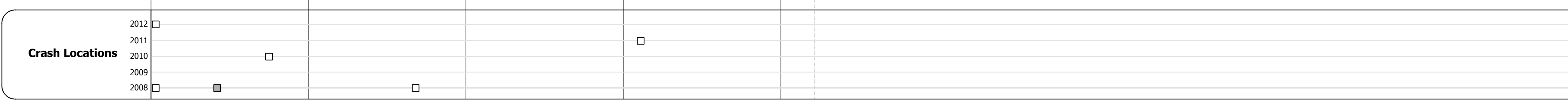
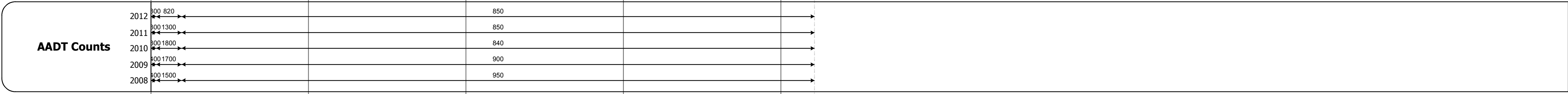


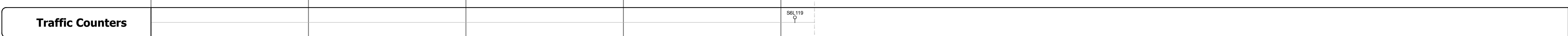

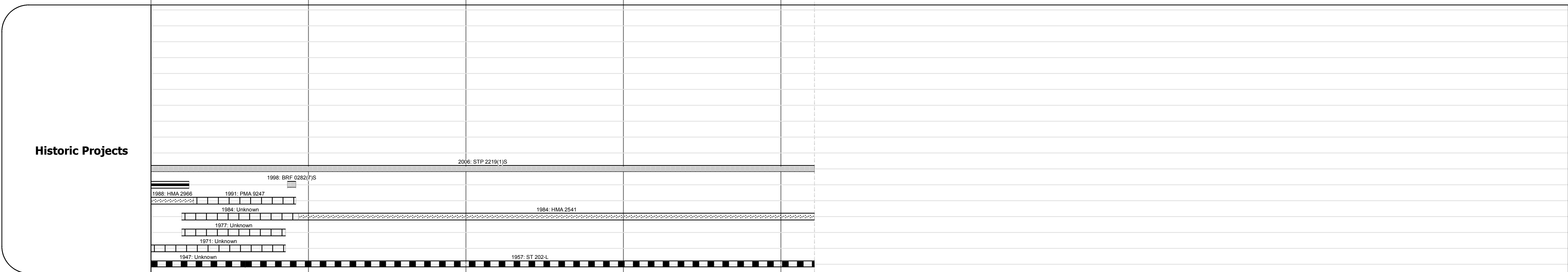

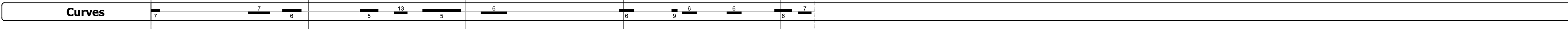
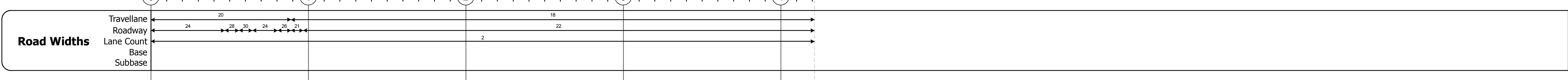
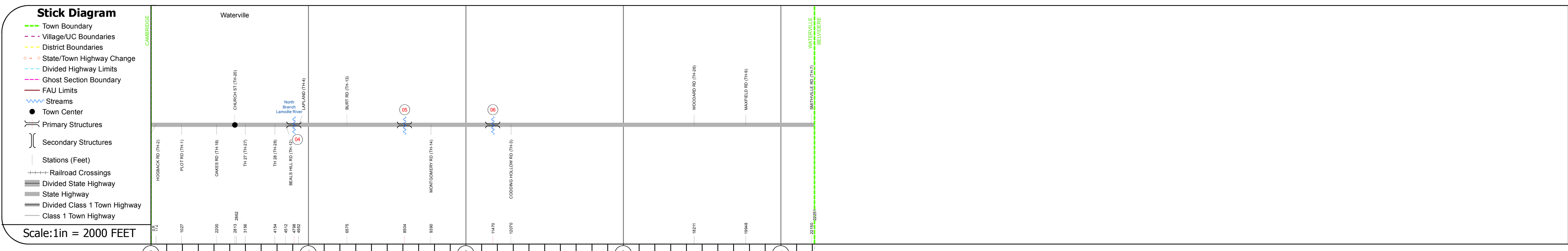
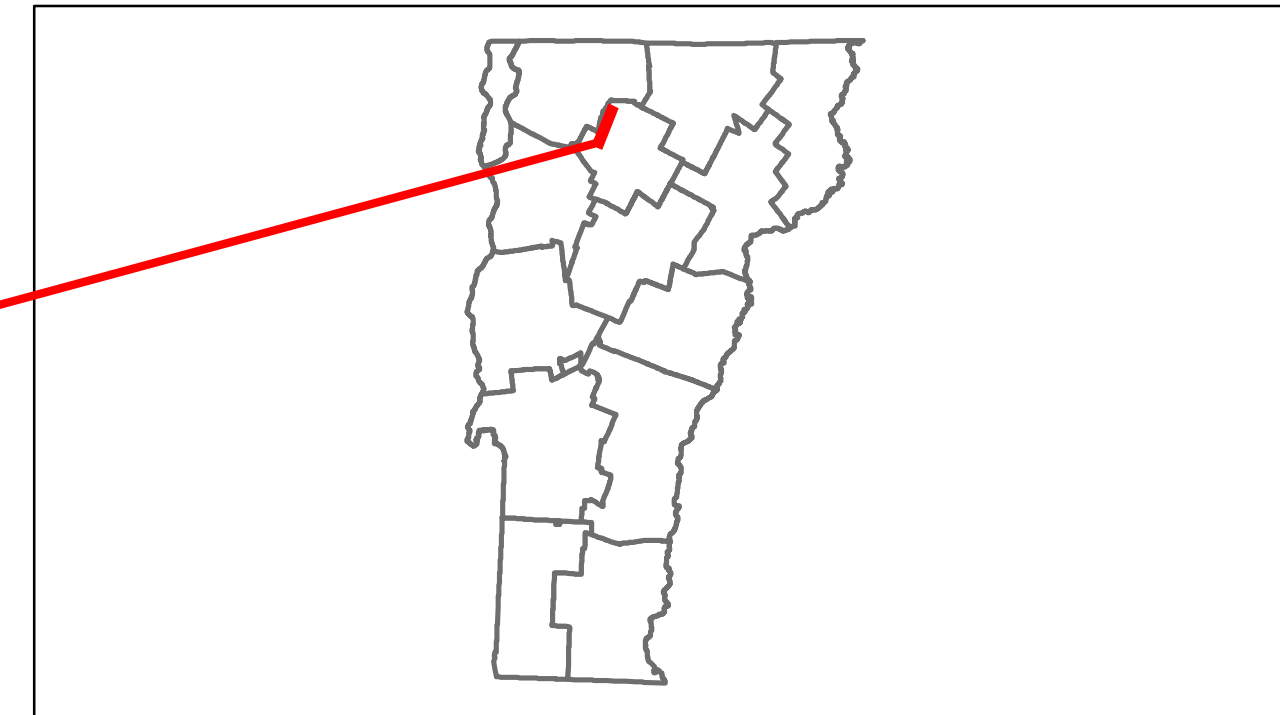


Route Log Progress Chart

DRAFT

Please Note: Errors and Omissions May Exist.
Contact the VTrans Mapping Unit with questions or concerns.

DISTRICT	TOWN	ROUTE
8	WATERVILLE	VT-109



DESCRIPTION BLOCK

Bridge 4:
Box beam or girders - multiple - 1998
Structure No. 200282000408092
Length: 134'
Width: 30.0'
Facility Carried: VT 00109 ML
Bridge Type: CONT CONC PS BOX BM
Features Intersected: N. BRANCH LAMOILLE R
Surface: Bituminous
Maintenance/Ownership: State

Culvert 5:
Culvert - 1957
Structure No. 300282000508091
Length: 6'
Under Clearance: 6.0'
Facility Carried: VT 109
Bridge Type: ACCGMP
Features Intersected: BROOK
Maintenance: State

Culvert 6:
Culvert - 1957
Structure No. 300282000608091
Length: 7'
Under Clearance: 7.0'
Facility Carried: VT 109
Bridge Type: ACCGMP
Features Intersected: BROOK
Maintenance: State

Historic Projects Retreatment, Resurface, Unknown, Bituminous Mix, Skippy Mix, Bituminous Seal, Bituminous Concrete, Gravel, Surface Treated Gravel, Plant Mix, Reclaimed Base and Bituminous Concrete, Concrete	Functional Class 1, 2, 3, 4, 5, 6, 7, 8, 9, 10, 11, 12, 13, 14, 15, 16, 17, 18, 19	Curves curve left, curve right	Road Widths (ft)	AADT (count)	Mileage by Functional Class By Sheet 0282 7 - Rural - Major collector 4.214	Mileage by Town By Sheet WATERVILLE - V109-0809 4.214 of 4.214	DISTRICT 8	TOWN WATERVILLE	Date: 04/02/14	ROUTE VT-109 ETE mileage: 3.828 to 8.042
Crash Locations Fatal, Injury, Property Damage Only, Unknown Crash Type	Speed Zones 25, 30, 35, 40, 45, 50, 55, 60, 65	Grades grade up, grade down	Traffic Counters (counter ID)	Total Mileage: 4.214 mi	Total Mileage: 4.214 mi	1 of 1 TWN mileage: 0.0 to 4.214				