

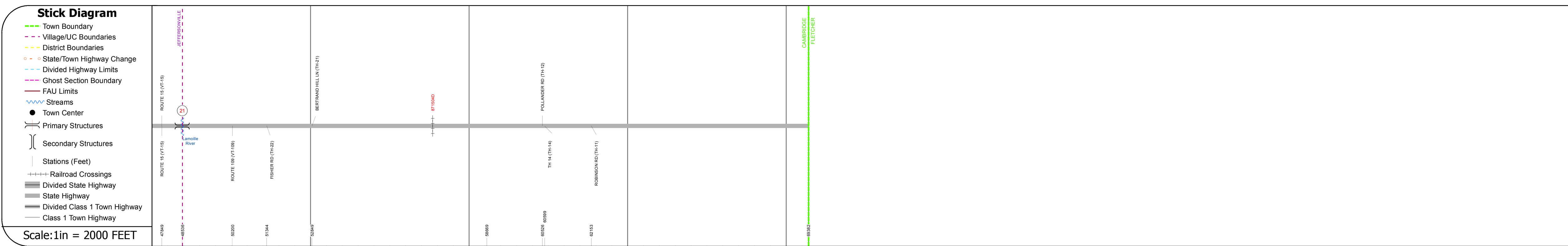
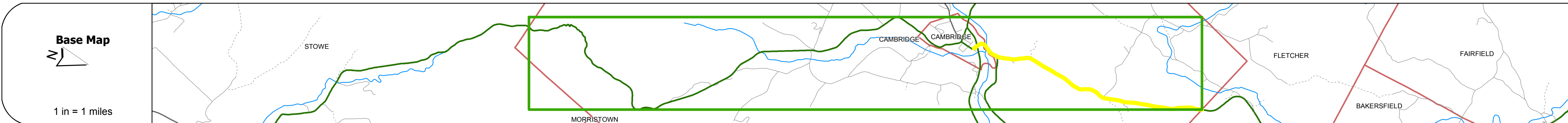
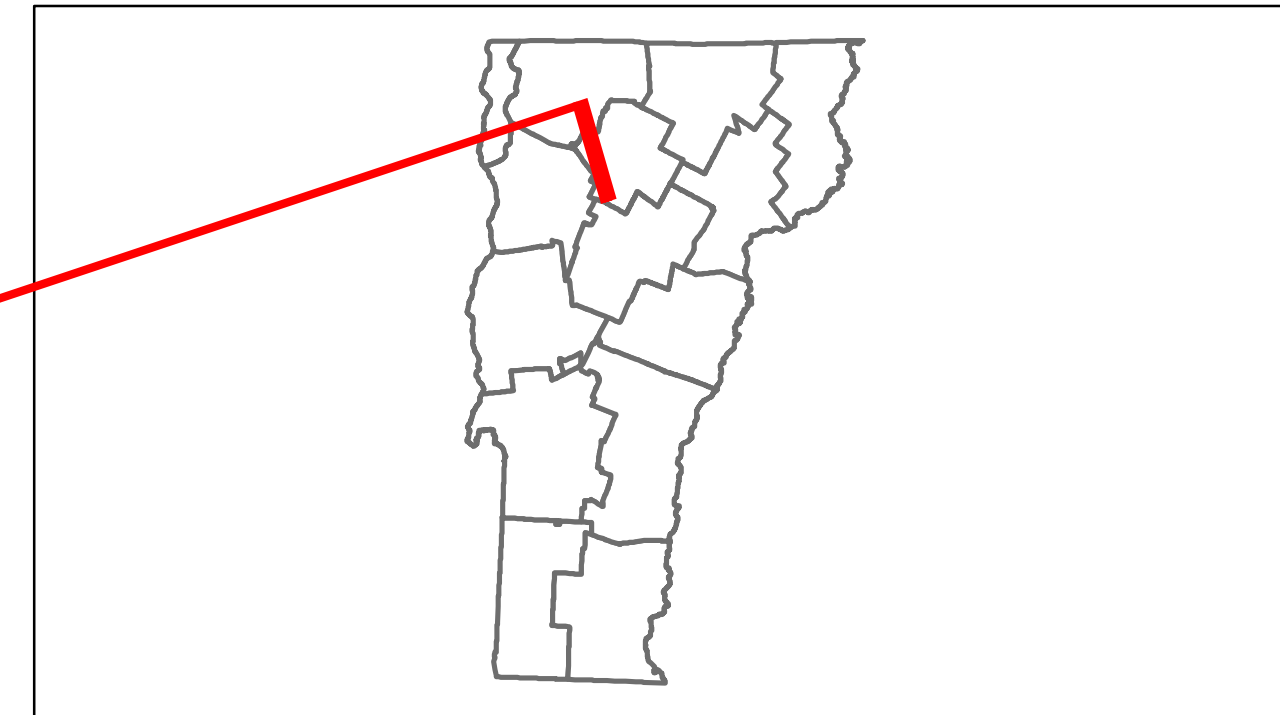


Route Log Progress Chart

DRAFT

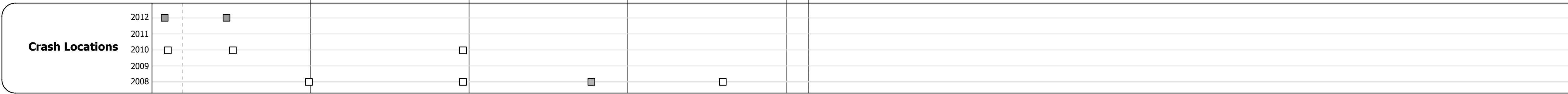
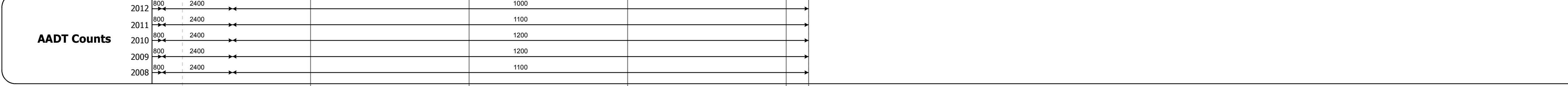





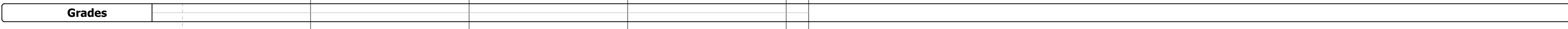
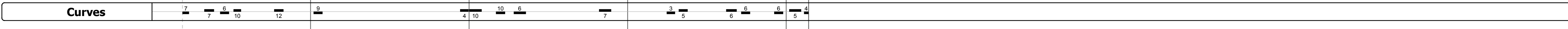
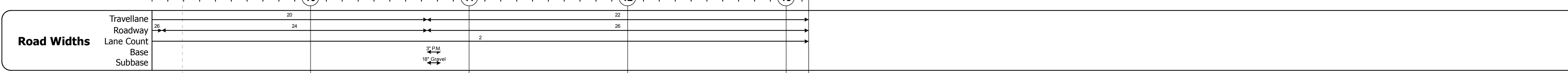
Please Note: Errors and Omissions May Exist.
Contact the VTrans Mapping Unit with questions or concerns.

DISTRICT	TOWN	ROUTE
8	CAMBRIDGE	VT-108



DESCRIPTION BLOCK

Bridge 21:
 Truss - thru - 1931
 Structure No. 200027002108022
 Length: 200'
 Width: 21.6'
 Facility Carried: VT 00108 ML
 Bridge Type: TEMP BYPASS OF TRUSS
 Features Intersected: LAMOILLE RIVER
 1
 Surface: Bituminous
 Maintenance/Ownership: State



Historic Projects Retreatment, Resurface, Unknown, Bituminous Mix, Skippy Mix, Bituminous Seal, Concrete, Bituminous, Gravel, Surface Treated Gravel, Plant Mix, Reclaimed Base and Bituminous Concrete, Concrete	Functional Class 1, 2, 6, 7, 8, 11, 12, 14, 16, 17, 19	Curves curve left, curve right	Road Widths (ft)	AADT (count)	Mileage by Functional Class By Sheet 027-1 6 - Rural - Minor Arterial 4.079 0235 7 - Rural - Major Collector 0.062	Mileage by Town By Sheet CAMBRIDGE - V108-0802 4.141 of 13.141	DISTRICT 8	TOWN CAMBRIDGE	Date: 04/02/14	ROUTE VT-108 ETE mileage: 17.634 to 21.775
					Crash Locations Fatal, Injury, Property Damage Only, Unknown Crash Type	Speed Zones 25, 30, 35, 40, 45, 50, 55, 60, 65				