





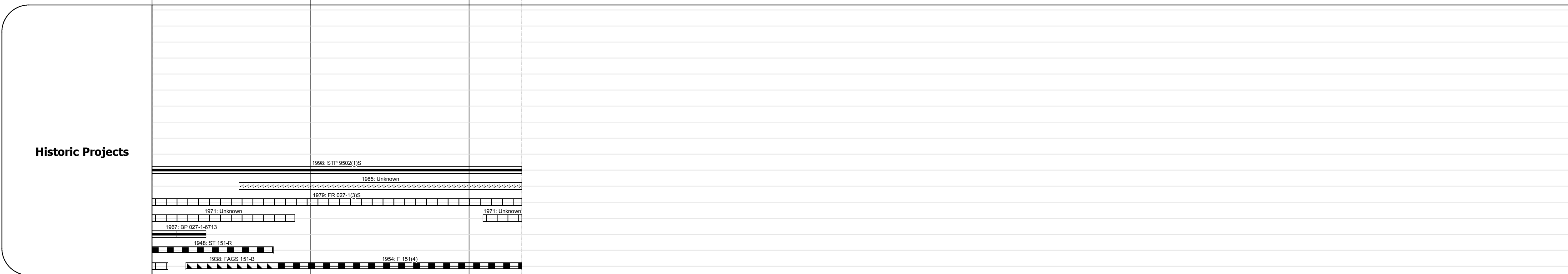



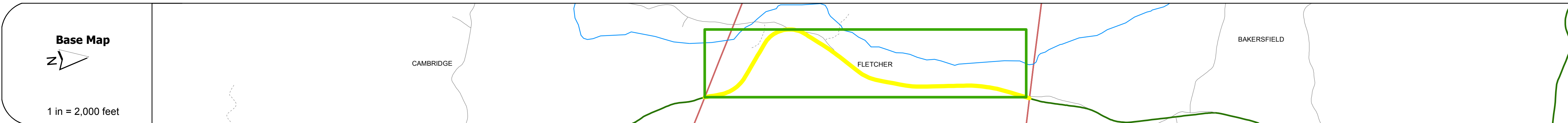
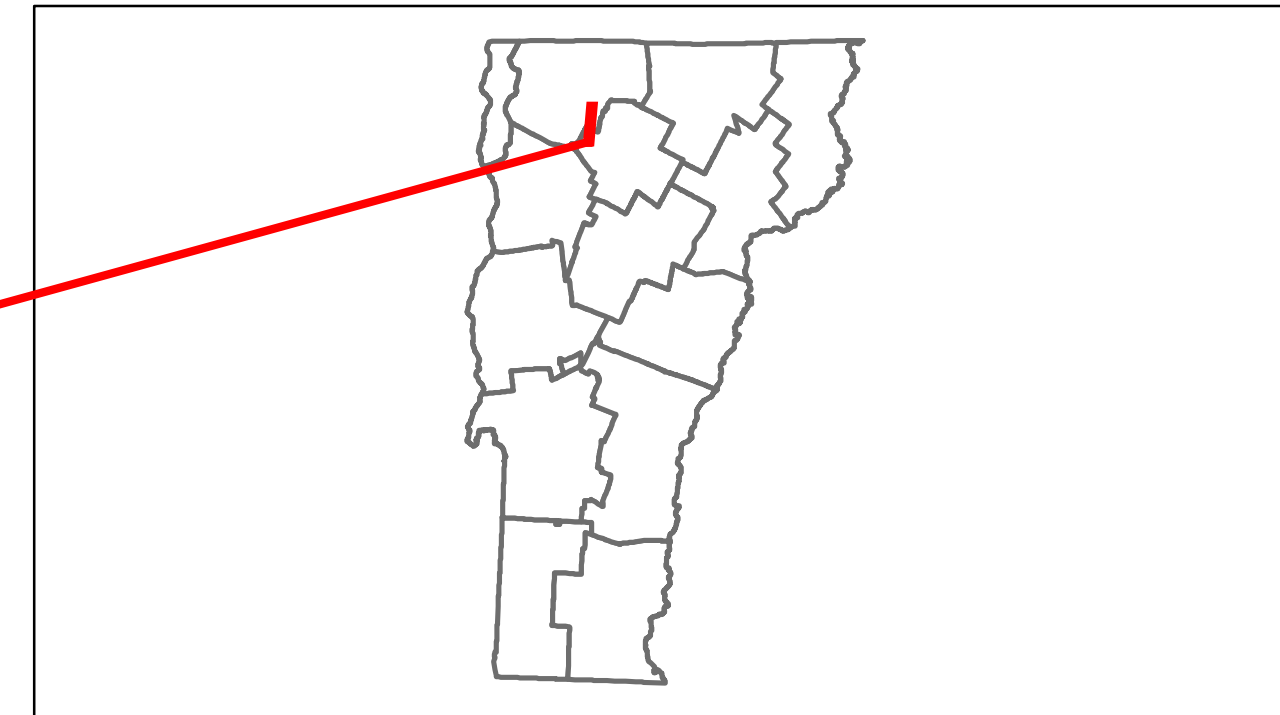


Route Log Progress Chart

DRAFT

Please Note: Errors and Omissions May Exist.
Contact the VTrans Mapping Unit with questions or concerns.

DISTRICT	TOWN	ROUTE
8	FLETCHER	VT-108



DESCRIPTION BLOCK
<p>Culvert 24: Culvert - 1984 Structure No. 300271002406061 Length: 16' Under Clearance: 5.0' Facility Carried: VT108 Bridge Type: MULTIPLATE PIPE ARCH Features Intersected: BLACK CREEK Maintenance: State</p> <p>Bridge 25: Slab - 1927 Structure No. 300271002506061 Length: 15' Width: 31.3' Under Clearance: 2.0' Facility Carried: VT108 Bridge Type: CONCRETE SLAB Features Intersected: BLACK CREEK Surface: Bituminous Maintenance: State</p> <p>Culvert 26: Culvert - 1938 Structure No. 300271002606061 Length: 12' Under Clearance: 3.0' Facility Carried: VT108 Bridge Type: CONCRETE RIGID FRAME Features Intersected: BLACK CREEK Maintenance: State</p> <p>Culvert 29: Culvert - 1954 Structure No. 300271002906061 Length: 7' Under Clearance: 5.0' Facility Carried: VT108 Bridge Type: MULTIPLATE PIPE ARCH Features Intersected: BROOK Maintenance: State</p>

Historic Projects Retreatment, Resurface, Unknown, Bituminous Mix, Skimmy Mix, Bituminous Seal, Bituminous Concrete, Gravel, Surface Treated Gravel, Plant Mix, Reclaimed Base and Bituminous Concrete, Concrete	Functional Class 1, 2, 6, 7, 8, 11, 12, 14, 16, 17, 19	Curves curve left, curve right	Road Widths (ft)	AADT (count)	Mileage by Functional Class By Sheet 027-1 6 - Rural - Minor Arterial 2.332	Mileage by Town By Sheet FLETCHER - V108-0606 2.332 of 2.332	DISTRICT 8	TOWN FLETCHER	Date: 04/02/14	ROUTE VT-108
Crash Locations Fatal, Injury, Property Damage Only, Unknown Crash Type	Speed Zones 25, 30, 35, 40, 45, 50, 55, 60, 65	Grades grade up, grade down	Traffic Counters (counter ID)	Total Mileage: 2.332 mi	Total Mileage: 2.332 mi	1 of 1 TWN mileage: 0.0 to 2.332	ETE mileage: 21.775 to 24.107			