

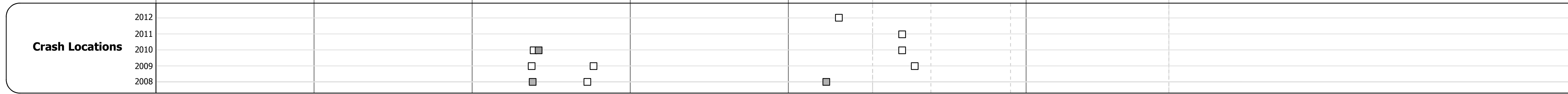
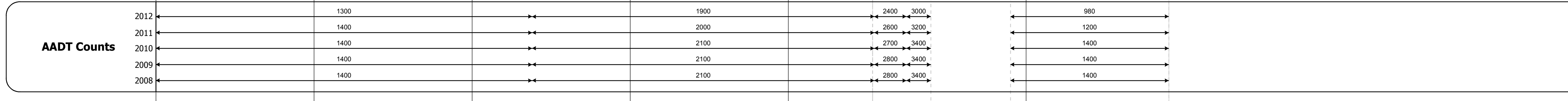




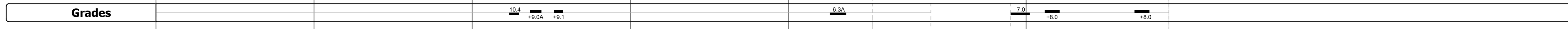
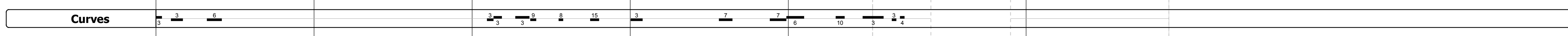
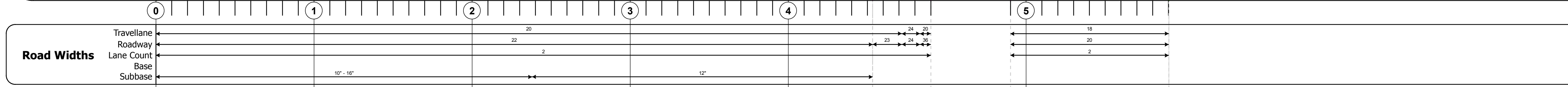

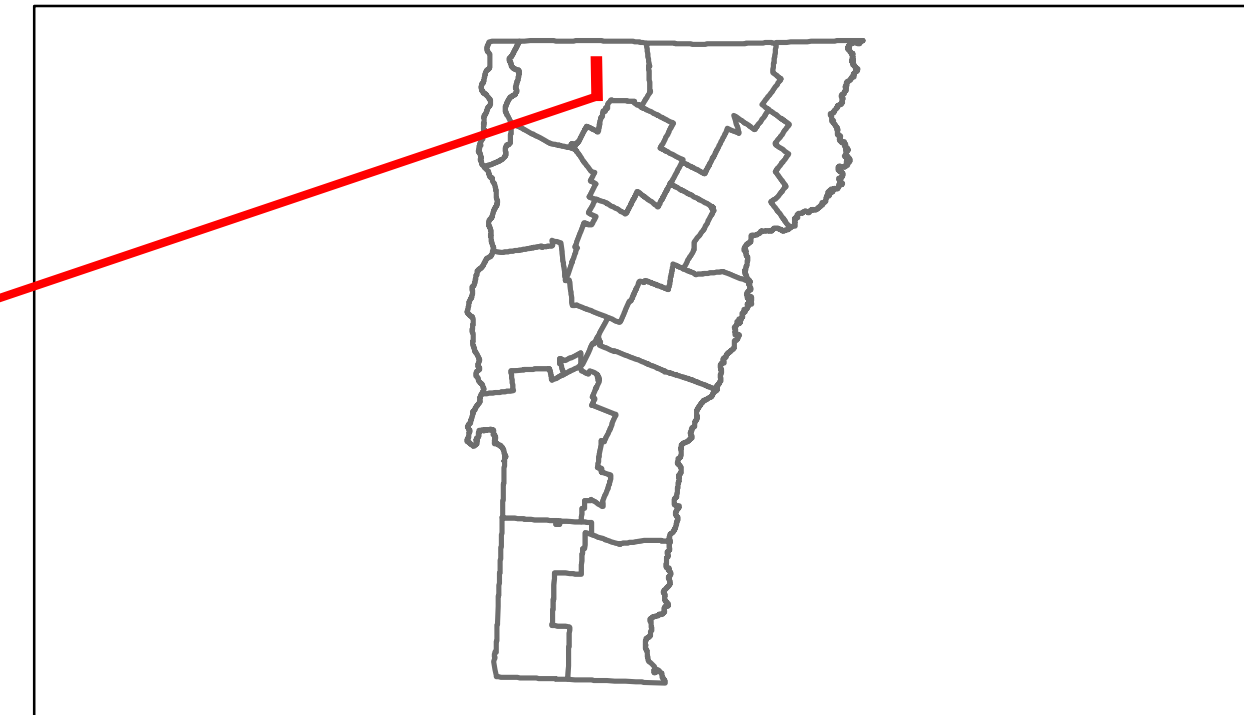


Route Log Progress Chart

DRAFT

Please Note: Errors and Omissions May Exist.
Contact the VTrans Mapping Unit with questions or concerns.

DISTRICT	TOWN	ROUTE
8	ENOSBURG	VT-108



DESCRIPTION BLOCK

Culvert 44:
Culvert - 1952
Structure No. 300271004406031
Length: 12'
Under Clearance: 7.0'
Facility Carried: VT108
Bridge Type: MULTIPLATE PIPE ARCH
Features Intersected: BEAVER MEADOW BROOK
Maintenance: State

Culvert 45:
Culvert - 1952
Structure No. 300271004506031
Length: 12'
Under Clearance: 7.5'
Facility Carried: VT108
Bridge Type: MULTIPLATE PIPE ARCH
Features Intersected: BROOK / CATTLE PASS
Maintenance: State

Bridge 46:
Slab - 1952
Structure No. 200027004606032
Length: 25'
Width: 30.0'
Facility Carried: VT 00108 ML
Bridge Type: CONCRETE SLAB
Features Intersected: BROOK AND CATTLE PASS
Surface: Bituminous
Maintenance/Ownership: State

Bridge 47:
Stringer/multi-beam or girder - 1952
Structure No. 200027004706032
Length: 54'
Width: 30.3'
Facility Carried: VT 00108 ML
Bridge Type: ROLLED BEAM
Features Intersected: THE BRANCH
Surface: Bituminous
Maintenance/Ownership: State

Bridge 48:
Stringer/multi-beam or girder - 1998
Structure No. 200027004806032
Length: 76'
Width: 32.7'
Facility Carried: VT 00108 ML
Bridge Type: WELDED PLATE GIRDER
Features Intersected: TYLER BRANCH
Surface: Bituminous
Maintenance/Ownership: State

Bridge 50:
Stringer/multi-beam or girder - 1970
Structure No. 200027005006032
Length: 245'
Width: 29.8'
Facility Carried: VT 00108 ML
Bridge Type: 2-SP CONT WELDED GDR
Features Intersected: MISSISQUOI RIVER
Surface: Bituminous
Maintenance/Ownership: Town

Culvert 51:
Culvert - 2012
Structure No. 300305005106031
Length: 10'
Under Clearance: 8.0'
Facility Carried: VT108
Bridge Type: RC BOX (Segmental)
Features Intersected: GIDDINGS BROOK
Maintenance: Town

Historic Projects Retreatment, Resurface, Unknown, Bituminous Mix, Skippy Mix, Bituminous Seal, Bituminous, Concrete, Gravel, Surface Treated Gravel, Plant Mix, Reclaimed Base and Bituminous Concrete, Concrete	Functional Class 1, 2, 3, 4, 5, 6, 7, 8, 9, 10, 11, 12, 13, 14, 15, 16, 17, 18, 19	Curves curve left, curve right	Road Widths (ft)	AADT (count)	Mileage by Functional Class By Sheet 027-1 6 - Rural - Minor Arterial 4.901 0305 7 - Rural - Major Collector 1.001	Mileage by Town By Sheet ENOSBURG - V108-0603 5.902 of 5.902 Ghost Section - VT-105 (0.699 to 1.203) 0.504	DISTRICT 8	TOWN ENOSBURG	Date: 04/02/14	ROUTE VT-108 ETE mileage: 32.139 to 38.041
					Total Mileage: 5.902 mi		Total Mileage: 5.902 mi		1 of 1 TWN mileage: 0.0 to 5.902	

For More Information Contact - Vermont Agency of Transportation, Policy, Planning and Intermodal Development Division - Mapping Unit, 1 National Life Drive, Montpelier, VT 05633-5001 Telephone: 802-828-2600.