

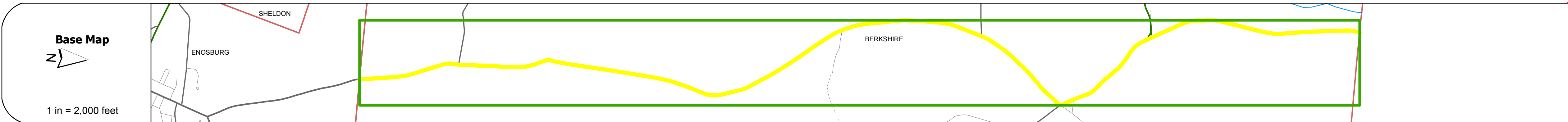
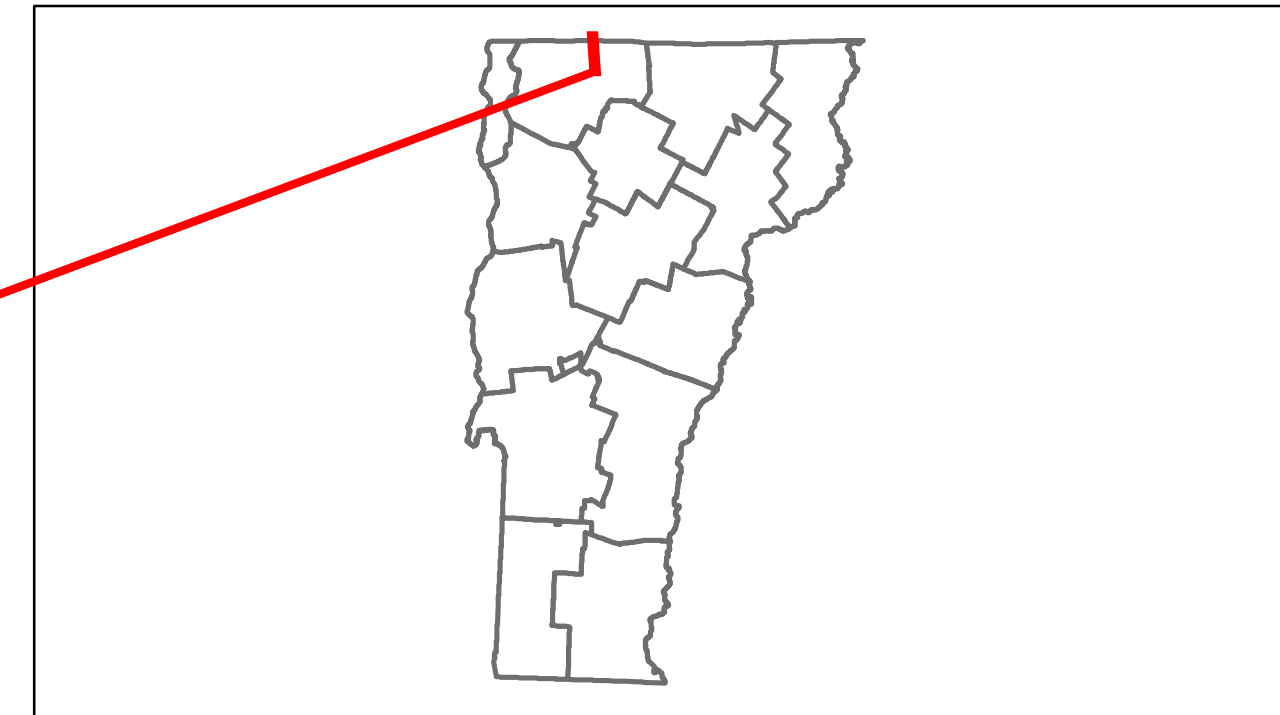


# Route Log Progress Chart

**DRAFT**

Please Note: Errors and Omissions May Exist.  
Contact the VTrans Mapping Unit with questions or concerns.

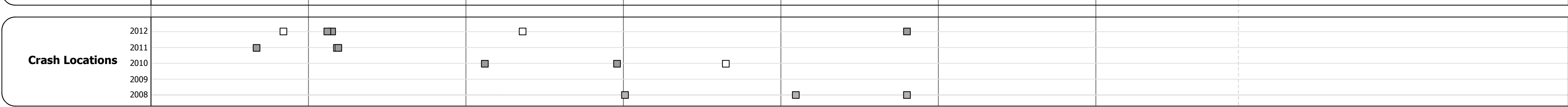
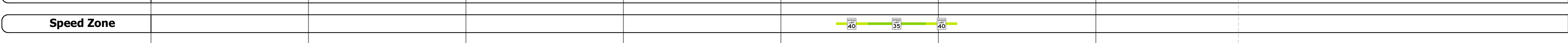

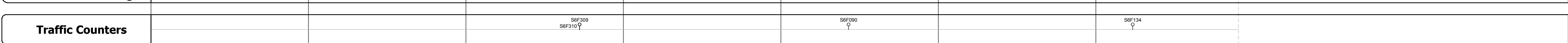



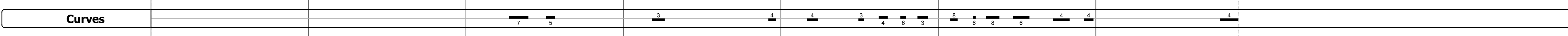
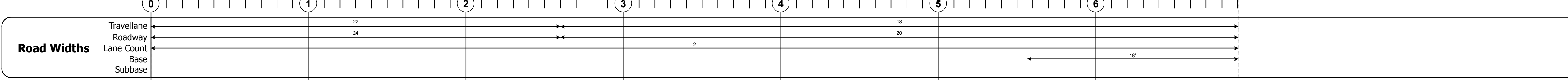
DISTRICT	TOWN	ROUTE
8	BERKSHIRE	VT-108



## DESCRIPTION BLOCK

**Culvert 52:**  
Culvert - 1949  
Structure No. 300305005206021  
Length: 6'  
Under Clearance: 3.5'  
Facility Carried: VT108  
Bridge Type: ACCGMPA  
Features Intersected: BROOK  
Maintenance: State

**Bridge 57:**  
Stringer/multi-beam or girder - 1954  
Structure No. 200305005706022  
Length: 79'  
Width: 27.0'  
Facility Carried: VT 00108 ML  
Bridge Type: ROLLED BEAM  
Features Intersected: PIKE RIVER  
Maintenance/Ownership: State



<b>Historic Projects</b> Retreatment, Resurface, Unknown, Bituminous Mix, Skimny Mix, Bituminous Seal, Bituminous Concrete, Gravel, Surface Treated Gravel, Plant Mix, Reclaimed Base and Bituminous Concrete, Concrete	<b>Functional Class</b> 1, 2, 3, 4, 5, 6, 7, 8, 9, 10, 11, 12, 13, 14, 15, 16, 17, 18, 19	<b>Curves</b> curve left, curve right	<b>Road Widths</b> (ft)	<b>Traffic Counters</b> (counter ID)	<b>AADT</b> (count)	<b>Crash Locations</b> Fatal, Injury, Property Damage Only, Unknown Crash Type	<b>Mileage by Functional Class By Sheet</b> 0305 7 - Rural - Major collector 6.905	<b>Mileage by Town By Sheet</b> BERKSHIRE - V108-0602 6.905 of 6.905	<b>DISTRICT</b> 8	<b>TOWN</b> BERKSHIRE	<b>Date:</b> 04/02/14	<b>ROUTE</b> VT-108 ETE mileage: 38.041 to 44.946
							<b>Total Mileage:</b> 6.905 mi	<b>Total Mileage:</b> 6.905 mi	<b>1 of 1</b> TWN mileage: 0.0 to 6.905			