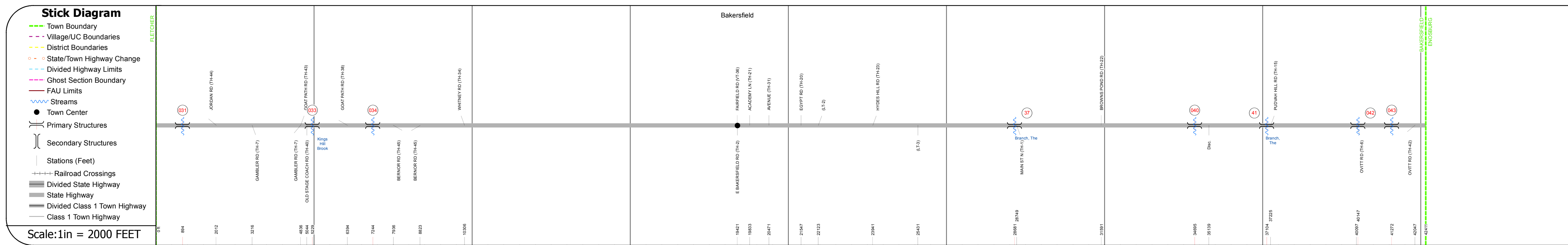
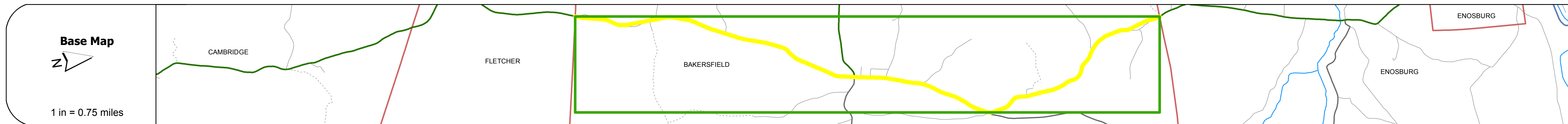
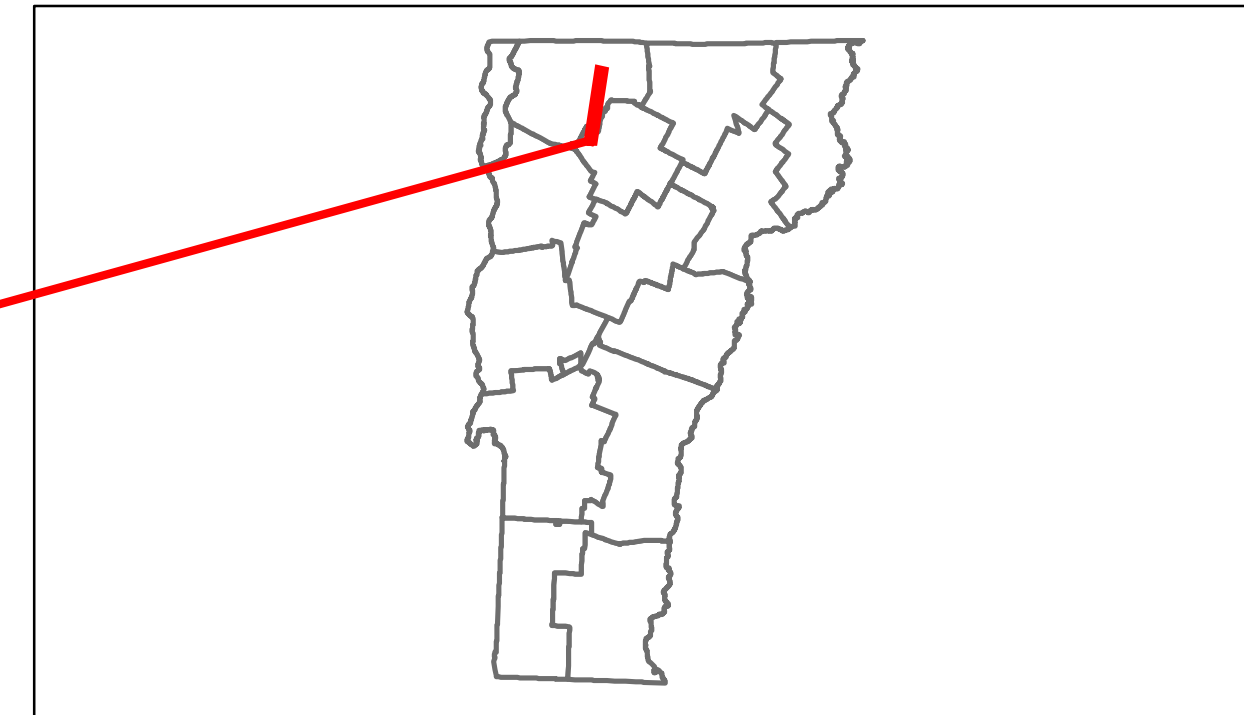


DISTRICT	TOWN	ROUTE
8	BAKERSFIELD	VT-108



Road Widths	Travellane Roadway Lane Count Base Subbase	0-1	1-2	2-3	3-4	4-5	5-6	6-7	7-8	8-9	9-10	10-11	11-12	12-13	13-14	14-15	15-16	16-17	17-18	18-19	19-20			
Curves		3	4	4	3	4	8	4	3	10	10	11	5	3	5	7	8	8	6	8	4	3		
Grades			+5.8			-7.0		+7.0						-8.4										
Historic Projects		<p>1998 STP 9522(1)S</p> <p>1982 HMA 2304</p> <p>1979 FR 027-10(S)</p> <p>1976 Unknown</p> <p>1979 FR 027-11(S)</p> <p>1976 Unknown</p> <p>1982 HMA 2304</p> <p>1979 Unknown</p> <p>1954 F 1514</p> <p>1948 ST 151-R</p> <p>1942 ST 151-M</p> <p>1939 ST 151-L</p> <p>1948 ST 151-R</p> <p>1952 F 151(1)</p>																						
Maintenance Garage		District 8 - Enosburg Garage																						
Traffic Counters																								
Functional Class		6																						
Speed Zone																								
AADT Counts	2012		1000				1800																	
	2011		1100				1900																	
	2010		1200				2000																	
	2009		1200				2000																	
	2008		1100				1900																	
Crash Locations	2012																							
	2011																							
	2010																							
	2009																							
	2008																							

DESCRIPTION BLOCK
<p>Culvert 31: Culvert - 1954 Structure No. 300271003106011 Length: 12' Under Clearance: 8.0' Facility Carried: VT108 Bridge Type: COMB RIGID FRAME+BOX Features Intersected: BROOK Maintenance: State</p> <p>Bridge 33: Frame - 1954 Structure No. 300271003306011 Length: 14' Under Clearance: 12.0' Facility Carried: VT108 Bridge Type: CONCRETE RIGID FRAME Features Intersected: KINGS HILL BROOK Maintenance: State</p> <p>Culvert 34: Culvert - 1954 Structure No. 300271003406011 Length: 7' Under Clearance: 6.0' Facility Carried: VT108 Bridge Type: RC PIPE Features Intersected: CATTLE PASS Maintenance: State</p> <p>Bridge 37: Slab - 1952 Structure No. 200027003706012 Length: 25' Width: 25.7' Facility Carried: VT 00108 ML Bridge Type: CONCRETE SLAB Features Intersected: THE BRANCH Surface: Bituminous Maintenance/Ownership: State</p> <p>Culvert 40: Culvert - 1952 Structure No. 300271004006011 Length: 7' Under Clearance: 6.0' Facility Carried: VT108 Bridge Type: R.C. ROUND PIPE Features Intersected: BROOK Maintenance: State</p> <p>Bridge 41: Tee Beam - 1952 Structure No. 200027004106012 Length: 34' Width: 30.7' Facility Carried: VT 00108 ML Bridge Type: CONCRETE T-BEAM Features Intersected: THE BRANCH Surface: Bituminous Maintenance/Ownership: State</p> <p>Culvert 42: Culvert - 1952 Structure No. 300271004206011 Length: 7' Under Clearance: 6.0' Facility Carried: VT108 Bridge Type: CONCRETE ROUND PIPE Features Intersected: CATTLE PASS Maintenance: State</p> <p>Culvert 43: Culvert - 1952 Structure No. 300271004306011 Length: 7' Under Clearance: 6.0' Facility Carried: VT108 Bridge Type: CONCRETE ROUND PIPE Features Intersected: CATTLE PASS Maintenance: State</p>

Historic Projects Retreatment Resurface Unknown Bituminous Mix Skimny Mix Bituminous Seal Bituminous Concrete Concrete Gravel Surface Treated Gravel Plant Mix Reclaimed Base and Bituminous Concrete Concrete	Functional Class 1 2 3 4 5 6 7 8 9 10 11 12 13 14 15 16 17 18 19 Speed Zones 25 30 35 40 45 50 55 60 65	Curves curve left curve right Grades grade up grade down	Road Widths (ft) Traffic Counters (counter ID)	AADT (count) Crash Locations Fatal Injury Property Damage Only Unknown Crash Type	Mileage by Functional Class By Sheet 027-1 6 - Rural - Minor Arterial 8.032 Total Mileage: 8.032 mi	Mileage by Town By Sheet BAKERSFIELD - V108-0601 8.032 of 8.032 Total Mileage: 8.032 mi	DISTRICT 8	TOWN BAKERSFIELD	Date: 04/02/14 1 of 1 TWN mileage: 0.0 to 8.032	ROUTE VT-108 ETE mileage: 24.107 to 32.139
---	--	---	---	---	---	---	----------------------	----------------------------	--	--