


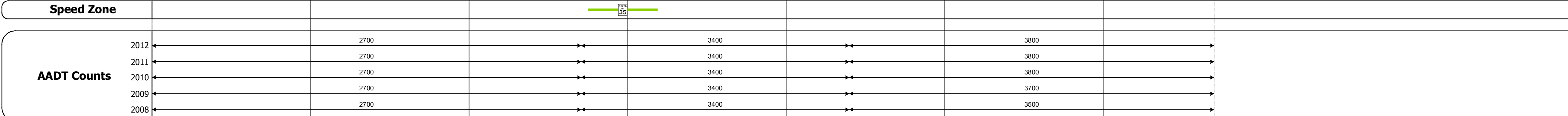




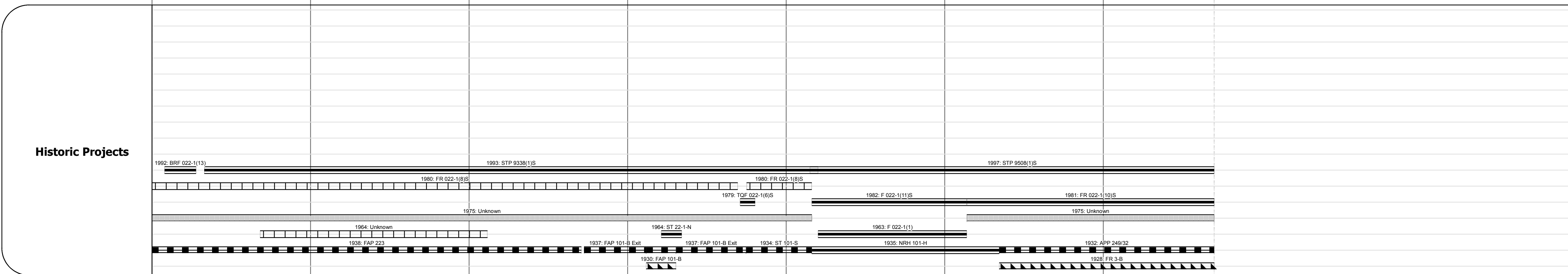
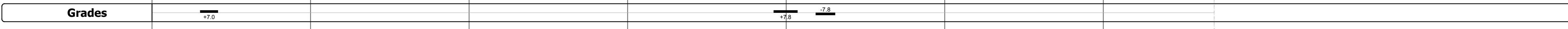
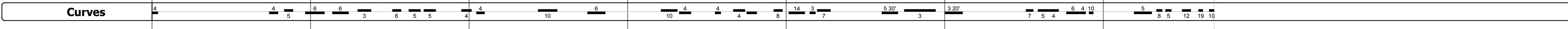
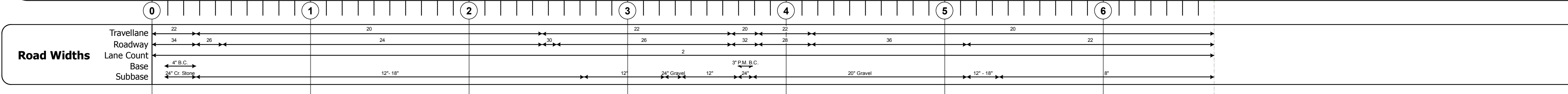
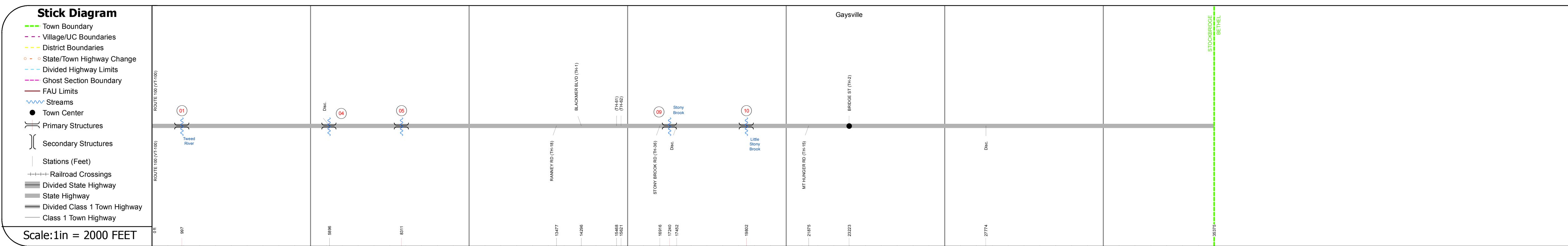
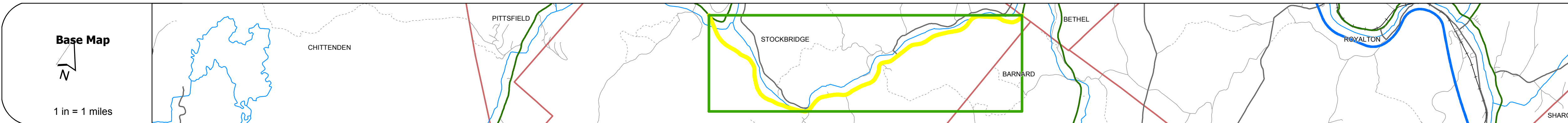
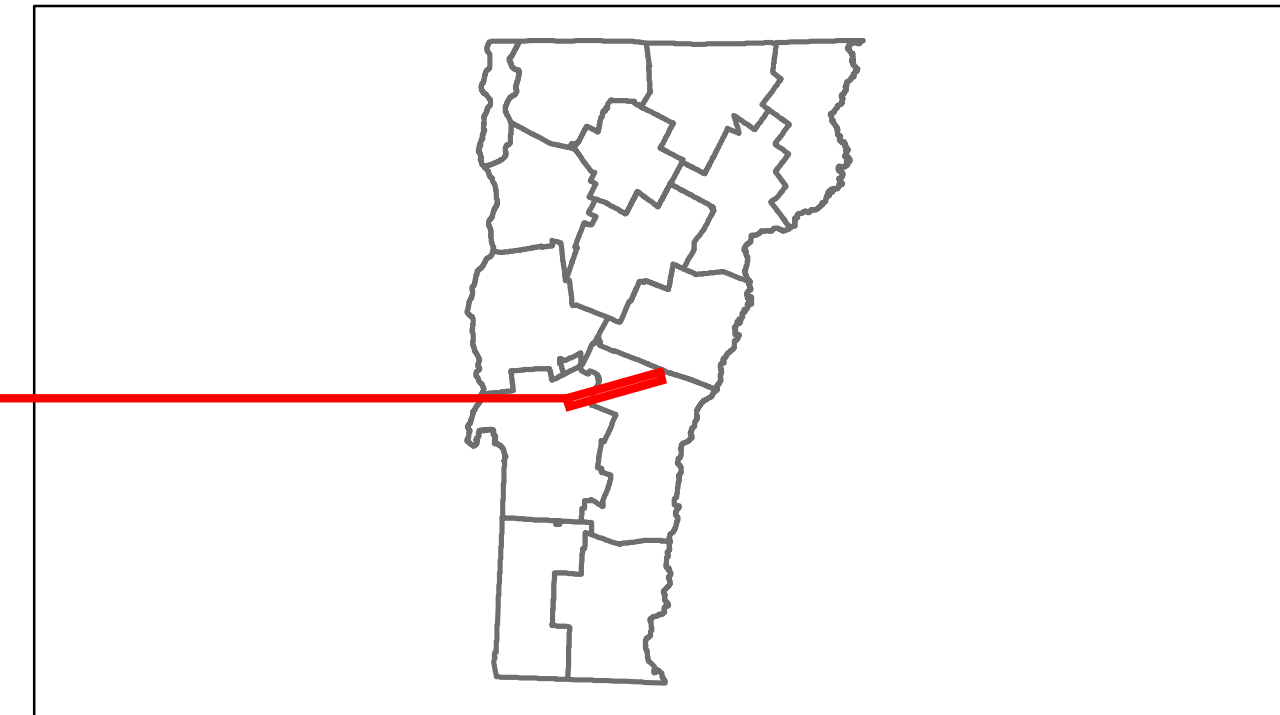


Route Log Progress Chart

DRAFT

Please Note: Errors and Omissions May Exist.
Contact the VTrans Mapping Unit with questions or concerns.

DISTRICT	TOWN	ROUTE
4	STOCKBRIDGE	VT-107



DESCRIPTION BLOCK

Bridge 1:
Stringer/multi-beam or girder - 1992
Structure No. 200022000114192
Length: 198'
Width: 38.6'
Facility Carried: VT 00107 ML
Bridge Type: 2 SP CONT WELDED GIR
Features Intersected: TWEED RIVER
Surface: Bituminous
Maintenance/Ownership: State

Culvert 4:
Culvert - 1937
Structure No. 300221000414191
Length: 8'
Under Clearance: 4.5'
Facility Carried: VT 107
Bridge Type: RC BOX
Features Intersected: BROOK
Maintenance: State

Culvert 5:
Culvert - 1937
Structure No. 300221000514191
Length: 8'
Under Clearance: 5.5'
Facility Carried: VT 107
Bridge Type: RC BOX
Features Intersected: BROOK
Maintenance: State

Bridge 9:
Stringer/multi-beam or girder - 2012
Structure No. 200022000914192
Length: 154'
Width: 30.5'
Facility Carried: VT 00107 ML
Bridge Type: CURV PLATE GIRDER
Features Intersected: STONY BROOK
Surface: Bituminous
Maintenance/Ownership: State

Bridge 10:
Tee Beam - 1934
Structure No. 200022001014192
Length: 38'
Width: 37.3'
Facility Carried: VT 00107 ML
Bridge Type: CONCRETE T-BEAM
Features Intersected: LITTLE STONY BROOK
Surface: Bituminous
Maintenance/Ownership: State

Historic Projects Retreatment, Resurface, Unknown, Bituminous Mix, Skimmy Mix, Bituminous Seal, Bituminous Concrete, Surface Treated Gravel, Plant Mix, Reclaimed Base and Bituminous Concrete, Concrete	Functional Class 1, 2, 3, 4, 5, 6, 7, 8, 9, 10, 11, 12, 13, 14, 15, 16, 17, 18, 19	Curves curve left, curve right	Road Widths (ft)	Traffic Counters (counter ID)	AADT (count)	Crash Locations Fatal, Injury, Property Damage Only, Unknown Crash Type	Mileage by Functional Class By Sheet 022-1 6 - Rural - Minor Arterial 6.700	Mileage by Town By Sheet STOCKBRIDGE - V107-1419 6.7 of 6.7	DISTRICT 4	TOWN STOCKBRIDGE	Date: 04/02/14	ROUTE VT-107 ETE mileage: 0.0 to 6.7
							Total Mileage: 6.700 mi	Total Mileage: 6.7 mi				