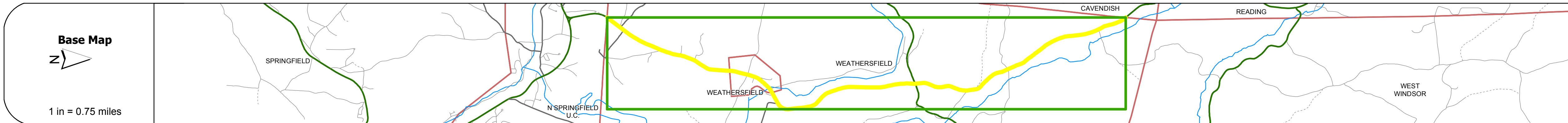
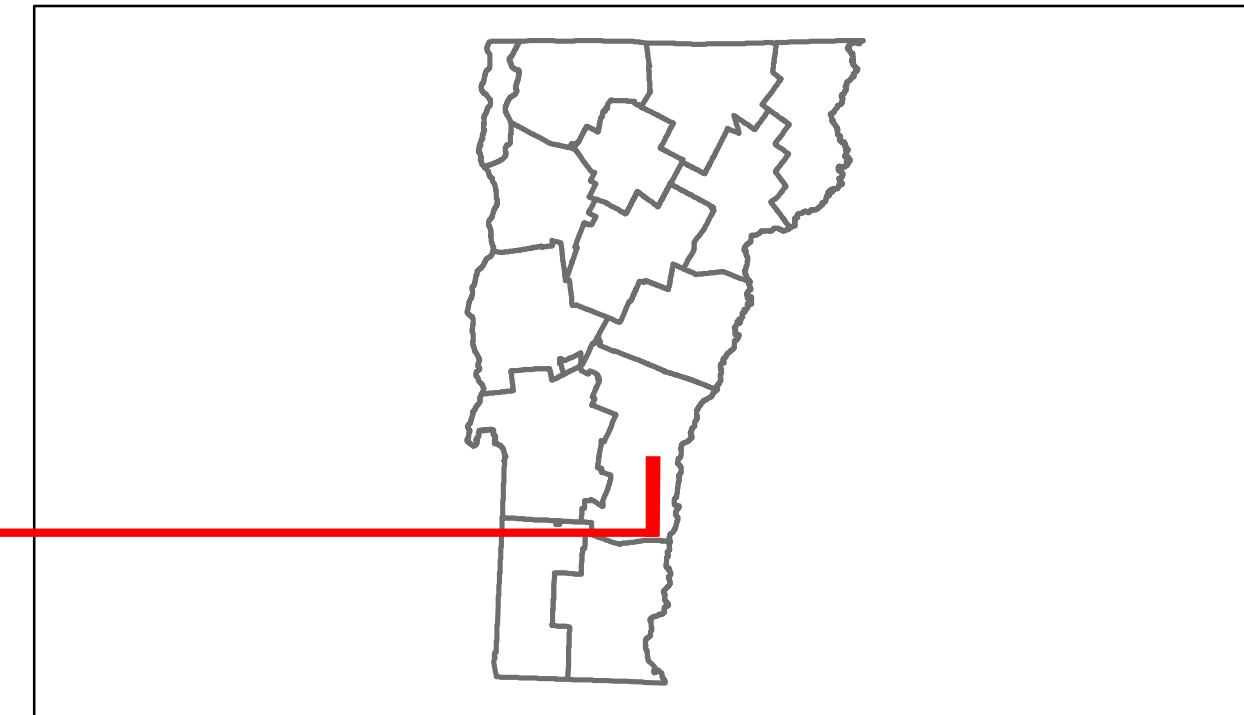


DISTRICT	TOWN	ROUTE
2	WEATHERSFIELD	VT-106

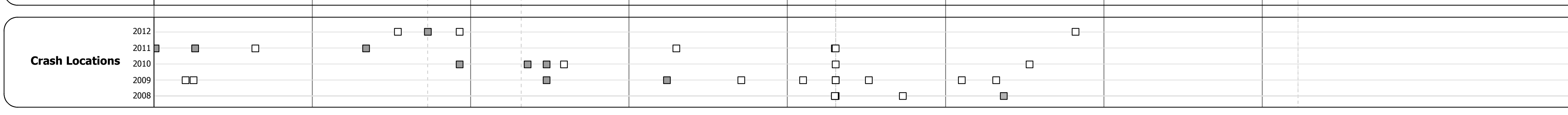




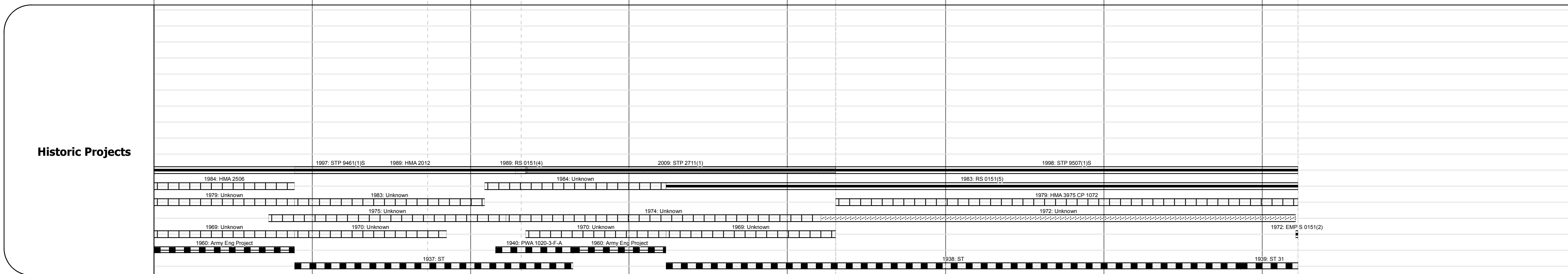
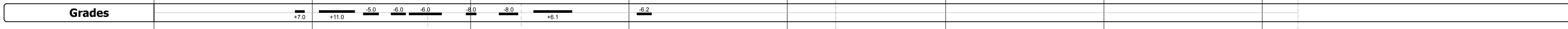
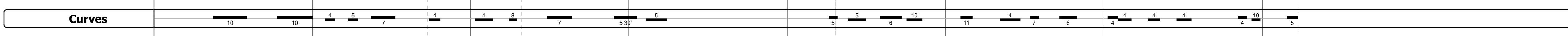
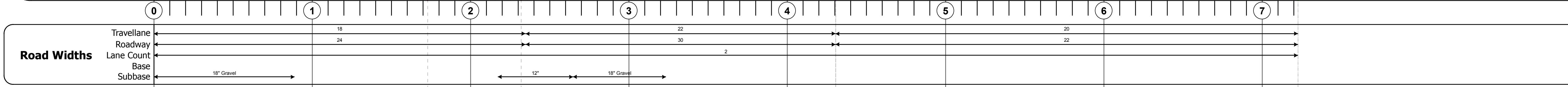


DESCRIPTION BLOCK

Culvert 6:
Culvert - 1960
Structure No. 300151000614201
Length: 12'
Under Clearance: 6.0'
Facility Carried: VT106
Bridge Type: RC BOX
Features Intersected: BROOK
Maintenance: State

Bridge 8:
Girder and floorbeam system - 1939
Structure No. 200151000614202
Length: 289'
Width: 34.7'
Facility Carried: VT 00106 ML
Bridge Type: STEEL GIRDER/FLOORBEAM
Features Intersected: BLACK RIVER
Surface: Bituminous
Maintenance/Ownership: State

Bridge 9:
Slab - 1924
Structure No. 300151000914201
Length: 18'
Width: 30.4'
Under Clearance: 3.58'
Facility Carried: VT106
Bridge Type: CONCRETE SLAB
Features Intersected: BROOK
Surface: Bituminous
Maintenance: State



Historic Projects Retreatment, Resurface, Unknown, Bituminous Mix, Skimny Mix, Bituminous Seal, Bituminous Concrete, Surface Treated Gravel, Plant Mix, Reclaimed Base and Bituminous Concrete	Functional Class 1, 2, 3, 4, 5, 6, 7, 8, 9, 10, 11, 12, 13, 14, 15, 16, 17, 18, 19	Curves curve left, curve right	Road Widths (ft)	Traffic Counters (counter ID)	AADT (count)	Crash Locations Fatal, Injury, Property Damage Only, Unknown Crash Type	Mileage by Functional Class By Sheet 0151 7 - Rural - Major collector 7.226		Mileage by Town By Sheet WEATHERSFIELD - v106-1420 7.226 of 7.226		DISTRICT 2	TOWN WEATHERSFIELD	Date: 04/02/14	ROUTE VT-106 ETE mileage: 3.798 to 11.024
							Total Mileage: 7.226 mi		Total Mileage: 7.226 mi					