




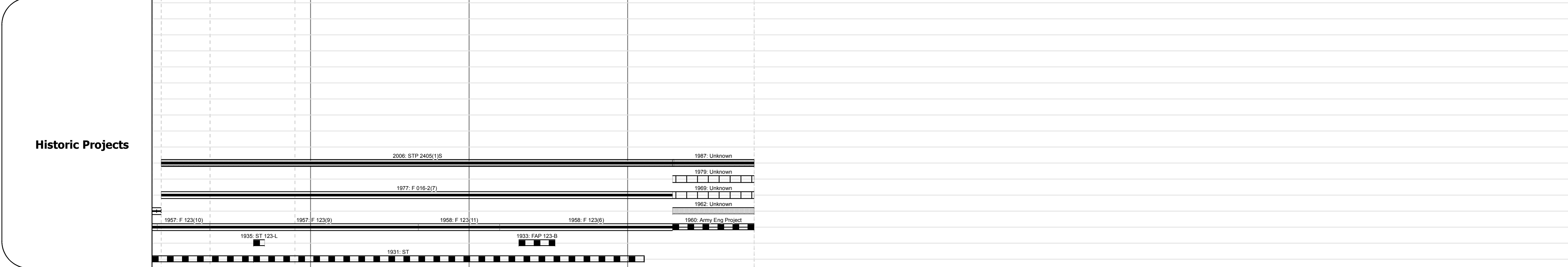


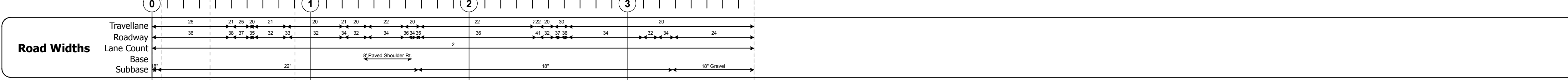
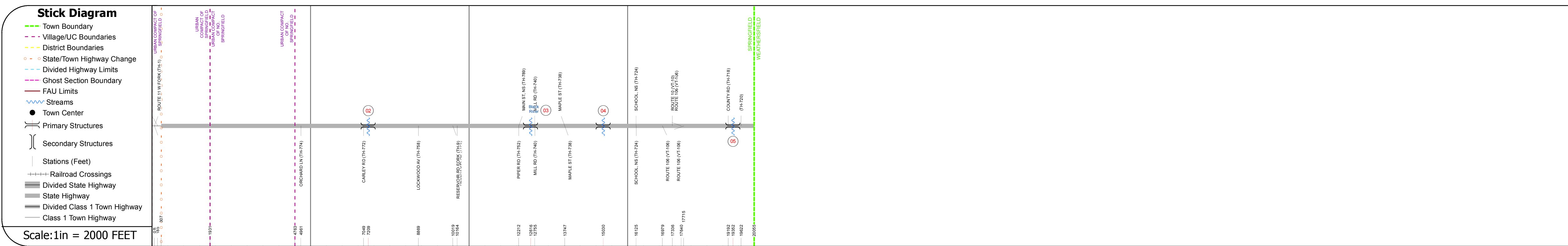
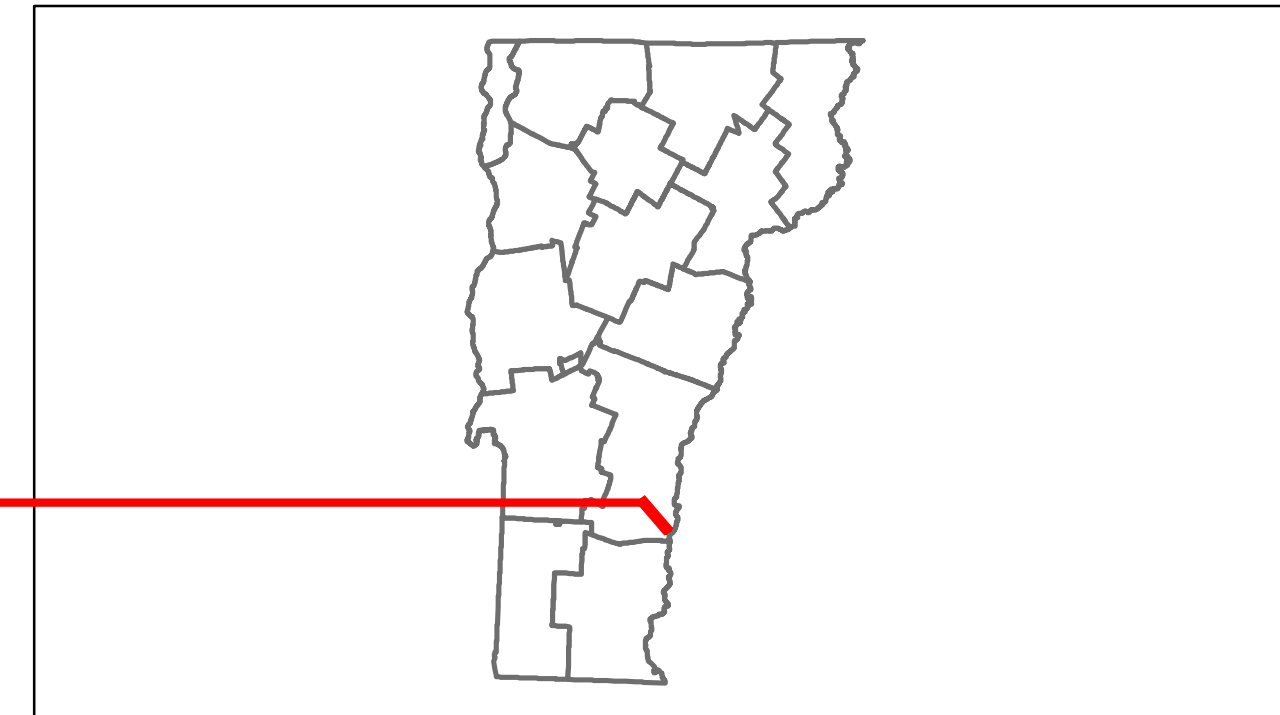


Route Log Progress Chart


DRAFT

Please Note: Errors and Omissions May Exist.
Contact the VTrans Mapping Unit with questions or concerns.

DISTRICT	TOWN	ROUTE
2	SPRINGFIELD	VT-106



Year	Station 0+00	Station 1+00	Station 2+00	Station 3+00	Station 4+00
2012	9700	8300	9300	6100	3400
2011	9600	8900	9900	6200	3600
2010	9400	9400	10500	6200	3700
2009	9700	9500	10600	6300	3600
2008	9900	9600	10700	6300	3400



DESCRIPTION BLOCK
<p>Culvert 2: Culvert - 1957 Structure No. 300162000214181 Length: 18' Under Clearance: 5.0' Facility Carried: VT106 Bridge Type: RC ARCH BOX Features Intersected: BROOK Maintenance: State</p> <p>Bridge 3: Stringer/multi-beam or girder - 1958 Structure No. 200016000314182 Length: 222' Width: 50.0' Facility Carried: VT 00106 ML Bridge Type: 3 SPAN ROLLED BEAM Features Intersected: BLACK RIVER Surface: Bituminous Maintenance/Ownership: State</p> <p>Culvert 4: Culvert - 1958 Structure No. 300162000414181 Length: 13' Under Clearance: 14.0' Facility Carried: VT106 Bridge Type: MULTI PLATE PIPE Features Intersected: BROOK Maintenance: State</p> <p>Culvert 5: Culvert - 1960 Structure No. 300151000514181 Length: 12' Under Clearance: 6.0' Facility Carried: VT 106 Bridge Type: RC BOX Features Intersected: BROOK Maintenance: State</p>

Historic Projects Retreatment Resurface Bituminous Unknown Bituminous Mix Cold Patch and Skimmy Mix Bituminous Seal Concrete Concrete	Functional Class 1 2 3 4 5 6 7 8 9 10 11 12 13 14 15 16 17 18 19 Speed Zones 25 30 35 40 45 50 55 60 65	Curves curve left curve right Grades grade up grade down	Road Widths (ft) Traffic Counters (counter ID)	AAADT (count) Crash Locations Fatal Injury Property Damage Only Unknown Crash Type	Mileage by Functional Class By Sheet 016-2 6 - Rural - Minor Arterial 3.283 0151 7 - Rural - Major Collector 0.515 Total Mileage: 3.798 mi	Mileage by Town By Sheet SPRINGFIELD - V106-1418 3.798 of 3.798 Total Mileage: 3.798 mi	DISTRICT 2	TOWN SPRINGFIELD	Date: 04/02/14 1 of 1 TWN mileage: 0.0 to 3.798	ROUTE VT-106 ETE mileage: 0.0 to 3.798
--	--	---	---	--	---	---	----------------------	----------------------------	---	---

For More Information Contact - Vermont Agency of Transportation, Policy, Planning and Intermodal Development Division - Mapping Unit, 1 National Life Drive, Montpelier, VT 05633-5001 Telephone: 802-828-2600.