

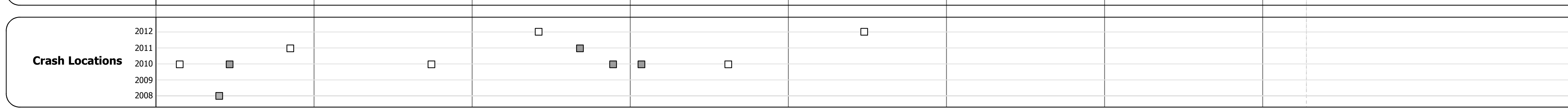
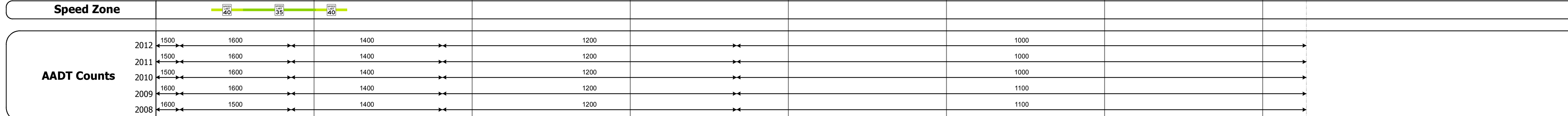



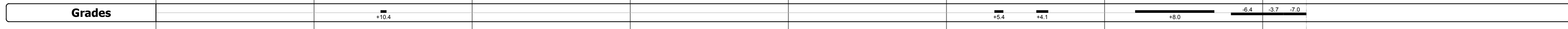
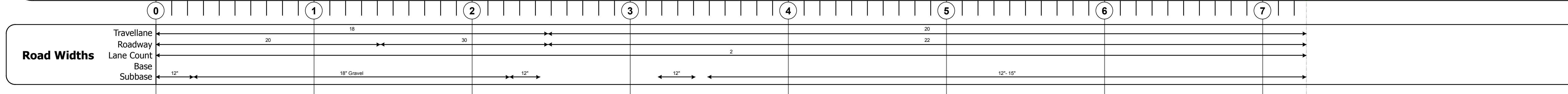
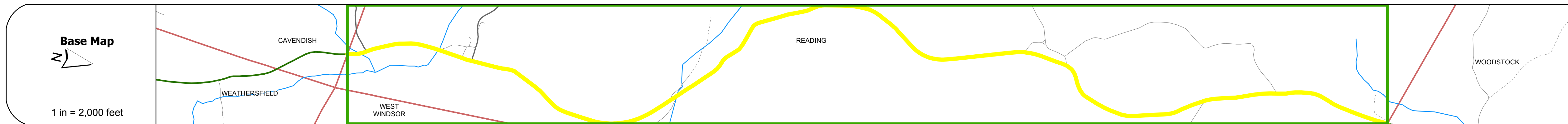
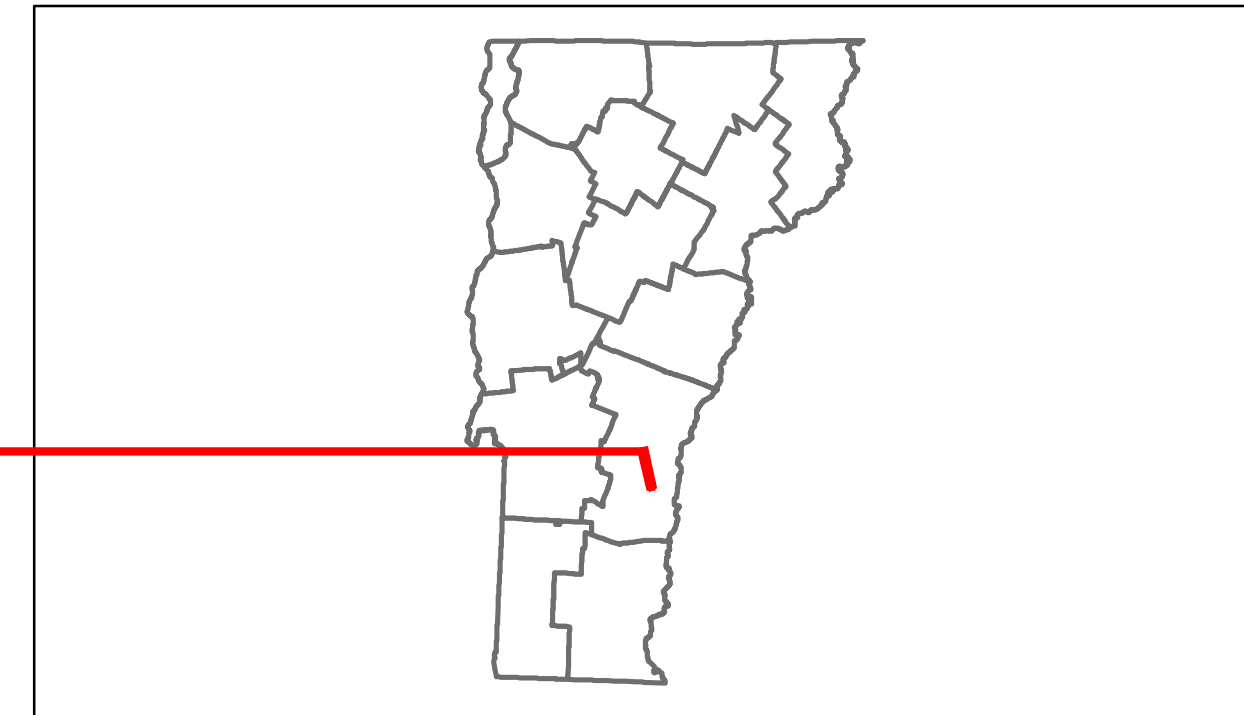


Route Log Progress Chart

DRAFT

Please Note: Errors and Omissions May Exist.
Contact the VTTrans Mapping Unit with questions or concerns.

DISTRICT	TOWN	ROUTE
4	READING	VT-106



DESCRIPTION BLOCK
<p>Bridge 10: Slab - 1950 Structure No. 300151001014141 Length: 18' Width: 30.6' Under Clearance: 7.0' Facility Carried: VT 106 Bridge Type: CONCRETE SLAB Features Intersected: KNAPP BROOK Surface: Bituminous Maintenance: State</p> <p>Bridge 12: Stringer/multi-beam or girder - 1940 Structure No. 200151001214142 Length: 54' Width: 27.0' Facility Carried: VT 00106 ML Bridge Type: ROLLED BEAM Features Intersected: N. BR. BLACK RIVER Surface: Bituminous Maintenance/Ownership: State</p> <p>Bridge 13: Stringer/multi-beam or girder - 1949 Structure No. 200151001314142 Length: 89' Width: 29.9' Facility Carried: VT 00106 ML Bridge Type: ROLLED BEAM Features Intersected: MILL BROOK Surface: Bituminous Maintenance/Ownership: State</p> <p>Bridge 14: Slab - 1949 Structure No. 300106001414141 Length: 20' Width: 30.6' Under Clearance: 6.0' Facility Carried: VT 106 Bridge Type: CONCRETE SLAB Features Intersected: READING HILL BROOK Surface: Bituminous Maintenance: State</p> <p>Culvert 15: Culvert - 1957 Structure No. 300151001514141 Length: 14' Under Clearance: 8.0' Facility Carried: VT 106 Bridge Type: MULTIPLATE PIPE ARCH Features Intersected: READING HILL BROOK Maintenance: State</p> <p>Culvert 16: Culvert - 1957 Structure No. 300151001614141 Length: 14' Under Clearance: 6.0' Facility Carried: VT 106 Bridge Type: MULTIPLATE PIPE ARCH Features Intersected: READING HILL BROOK Maintenance: State</p> <p>Culvert 17: Culvert - 1957 Structure No. 300151001714141 Length: 8' Under Clearance: 8.0' Facility Carried: VT 106 Bridge Type: MULTIPLATE PIPE ARCH Features Intersected: READING HILL BROOK Maintenance: State</p>

Historic Projects	Functional Class	Curves	Road Widths	AADT	Mileage by Functional Class By Sheet	Mileage by Town By Sheet	DISTRICT	TOWN	Date: 04/02/14	ROUTE
<ul style="list-style-type: none"> Retreatment Resurface Unknown Bituminous Mix Skimny Mix Bituminous Seal Gravel Surface Treated Gravel Plant Mix Reclaimed Base and Bituminous Concrete Concrete 	<ul style="list-style-type: none"> 1 - 7 2 - 8 3 - 9 4 - 10 5 - 11 6 - 12 7 - 13 8 - 14 9 - 15 10 - 16 11 - 17 12 - 18 13 - 19 	<ul style="list-style-type: none"> curve left curve right 	<ul style="list-style-type: none"> (ft) 	<ul style="list-style-type: none"> (count) 	0151 7 - Rural - Major collector 7.277	READING - V106-1414 7.277 of 7.277	4	READING	1 of 1 TWN mileage: 0.0 to 7.277	VT-106 ETE mileage: 11.453 to 18.73
Total Mileage: 7.277 mi						Total Mileage: 7.277 mi				