




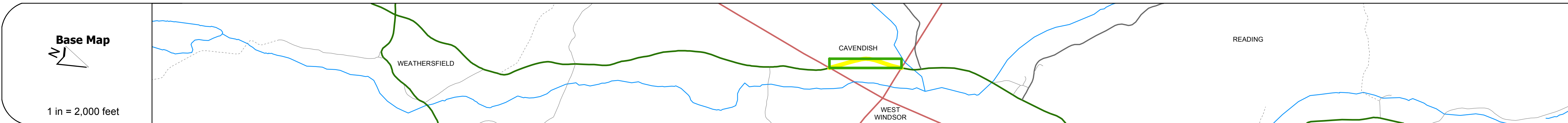
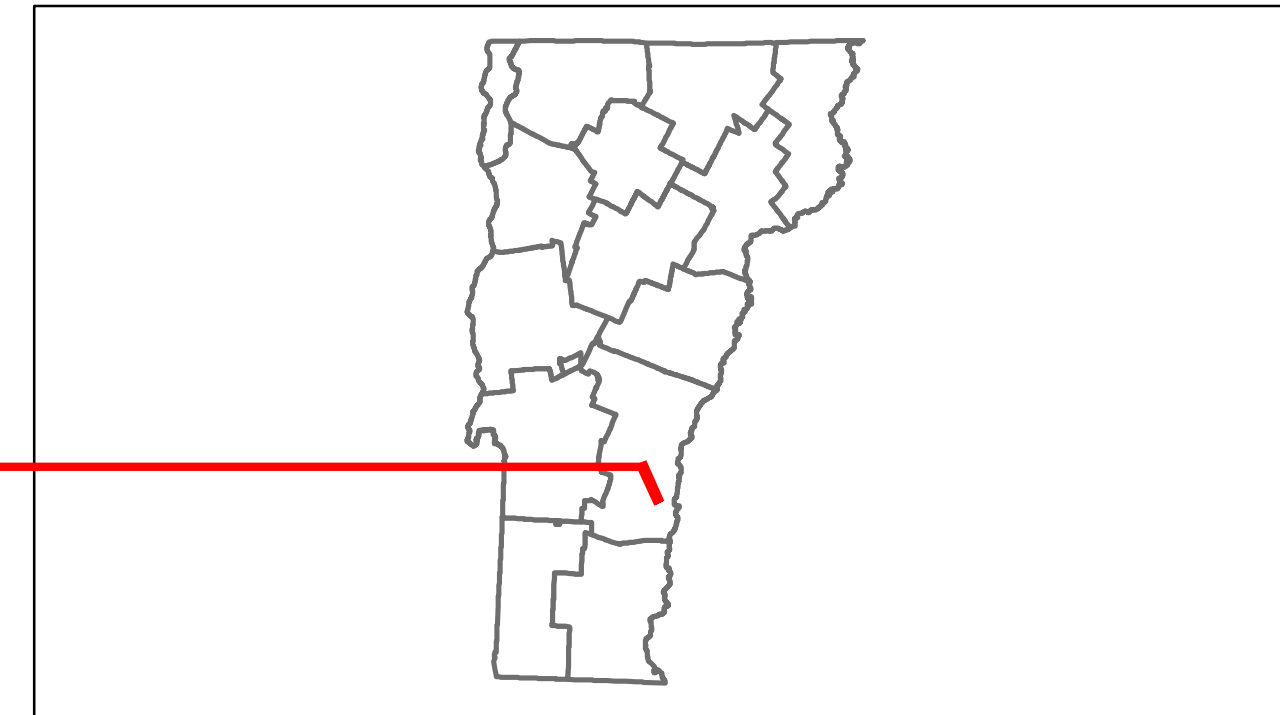


Route Log Progress Chart

DRAFT

Please Note: Errors and Omissions May Exist.
Contact the VTrans Mapping Unit with questions or concerns.

DISTRICT	TOWN	ROUTE
2	CAVENDISH	VT-106



Year	Project Description
1998	STP 95071(1)S
1983	RS 0181(2)
1979	Unknown
1979	ST 31

Maintenance Garage District 4 - Windsor Garage

Traffic Counters

Functional Class 7

Speed Zone

Year	AADT
2012	1500
2011	1500
2010	1500
2009	1600
2008	1600

Year	Crash Locations
2012	
2011	
2010	
2009	
2008	

DESCRIPTION BLOCK

Historic Projects Retreatment, Resurface, Unknown, Bituminous Mix, Skippy Mix, Bituminous Seal, Bituminous Concrete, Concrete, Gravel, Surface Treated Gravel, Plant Mix, Reclaimed Base and Bituminous Concrete	Functional Class 1, 2, 6, 7, 8, 11, 12, 14, 16, 17, 19	Curves curve left, curve right	Road Widths (ft)	AADT (count)	Mileage by Functional Class By Sheet 015L 7 - Rural - Major collector 0.429	Mileage by Town By Sheet CAVENDISH - V106-1406 0.429 of 0.429	DISTRICT 2	TOWN CAVENDISH	Date: 04/02/14	ROUTE VT-106 ETE mileage: 11.024 to 11.453
Crash Locations Fatal, Injury, Property Damage Only, Unknown Crash Type						Total Mileage: 0.429 mi		1 of 1 TWN mileage: 0.0 to 0.429		