

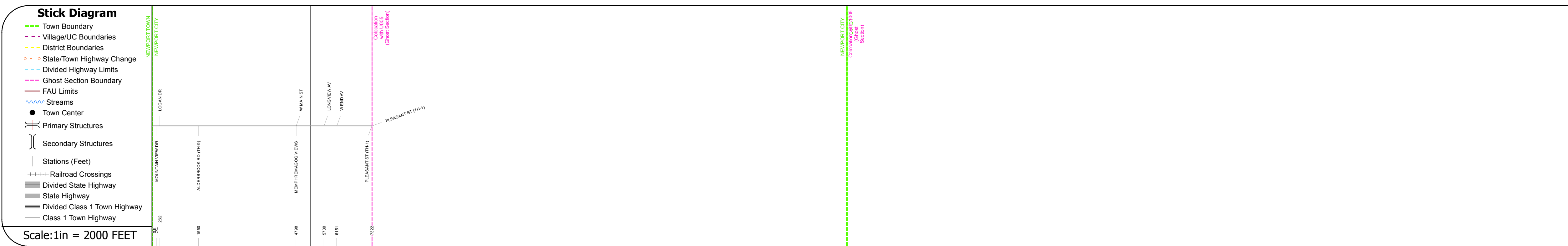
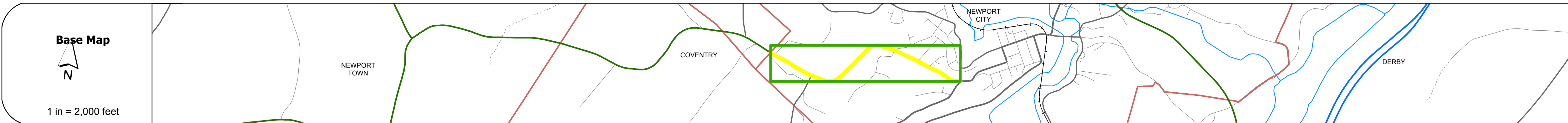
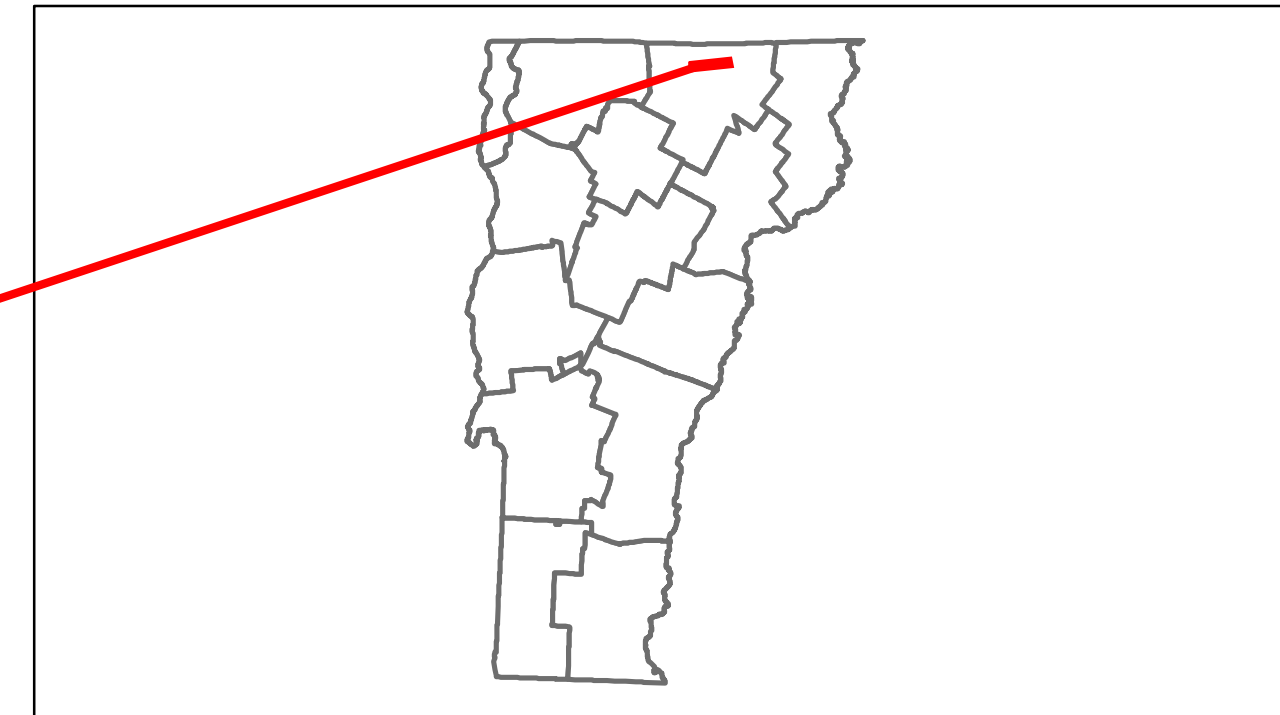


# Route Log Progress Chart







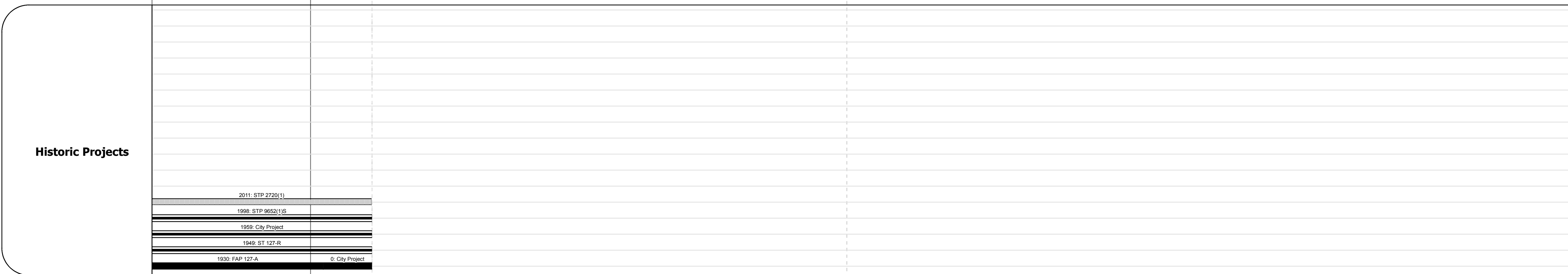



**DRAFT**

Please Note: Errors and Omissions May Exist.  
Contact the VTrans Mapping Unit with questions or concerns.

DISTRICT	TOWN	ROUTE
9	NEWPORT CITY	VT-105



## DESCRIPTION BLOCK



<b>Historic Projects</b> Retreatment, Resurface, Unknown, Bituminous Mix, Skippy Mix, Bituminous Seal, Bituminous Concrete, Surface Treated Gravel, Plant Mix, Reclaimed Base and Bituminous Concrete, Concrete	<b>Functional Class</b> 1-19, 7-14, 12-19, 6-16, 11-16	<b>Curves</b> curve left, curve right	<b>Road Widths</b> (ft)	<b>AADT</b> (count)	<b>Mileage by Functional Class By Sheet</b> 034-2 14 - Urban - Principal Arterial - other 1.387	<b>Mileage by Town By Sheet</b> NEWPORT CITY - V105-1015 1.387 of 1.387 Ghost Section - US-5 (0.885 to 3.880) 2.995	<b>DISTRICT</b> 9	<b>TOWN</b> NEWPORT CITY	<b>Date:</b> 04/02/14	<b>ROUTE</b> VT-105 ETE mileage: 56.411 to 57.798
<b>Total Mileage: 1.387 mi</b>						<b>Total Mileage: 1.387 mi</b>				
								<b>1 of 1</b> TWN mileage: 0.0 to 1.387		