








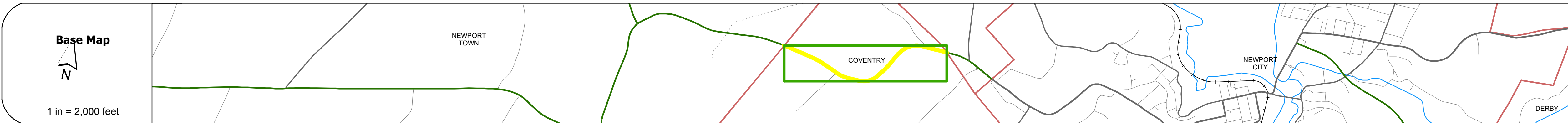
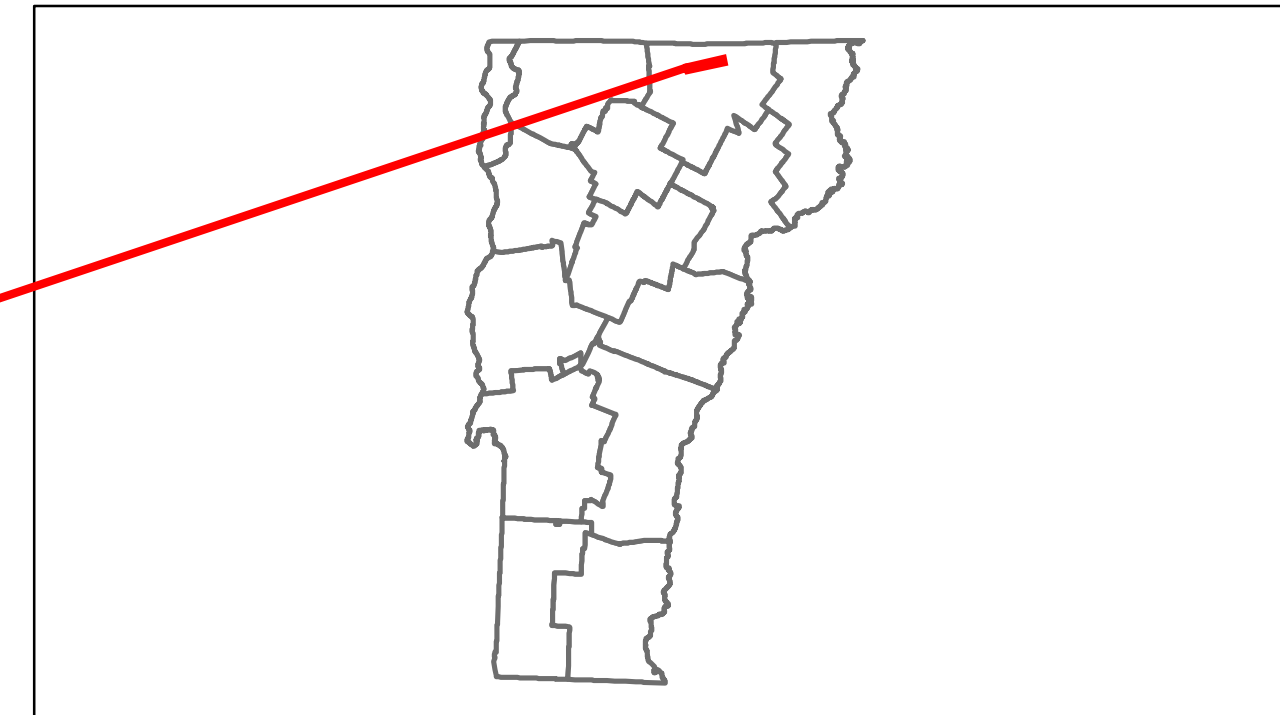


# Route Log Progress Chart

**DRAFT**

Please Note: Errors and Omissions May Exist.  
Contact the VTrans Mapping Unit with questions or concerns.

DISTRICT	TOWN	ROUTE
9	COVENTRY	VT-105



DESCRIPTION BLOCK	

<b>Historic Projects</b> Retreatment, Resurface, Unknown, Bituminous Mix, Skippy Mix, Bituminous Seal, Bituminous Concrete, Concrete, Gravel, Surface Treated Gravel, Plant Mix, Reclaimed Base and Bituminous Concrete	<b>Functional Class</b> 1, 2, 3, 4, 5, 6, 7, 8, 9, 10, 11, 12, 13, 14, 15, 16, 17, 18, 19	<b>Curves</b> curve left, curve right	<b>Road Widths</b> (ft)	<b>AADT</b> (count)	<b>Mileage by Functional Class By Sheet</b> 034-2 6 - Rural - Minor Arterial 1.117	<b>Mileage by Town By Sheet</b> COVENTRY - V105-1005 1.117 of 1.117	<b>DISTRICT</b> 9	<b>TOWN</b> COVENTRY	<b>Date:</b> 04/02/14	<b>ROUTE</b> VT-105 ETE mileage: 54.908 to 56.025
<b>Crash Locations</b> Fatal, Injury, Property Damage Only, Unknown Crash Type						<b>Total Mileage:</b> 1.117 mi		<b>1 of 1</b> TWN mileage: 0.0 to 1.117		