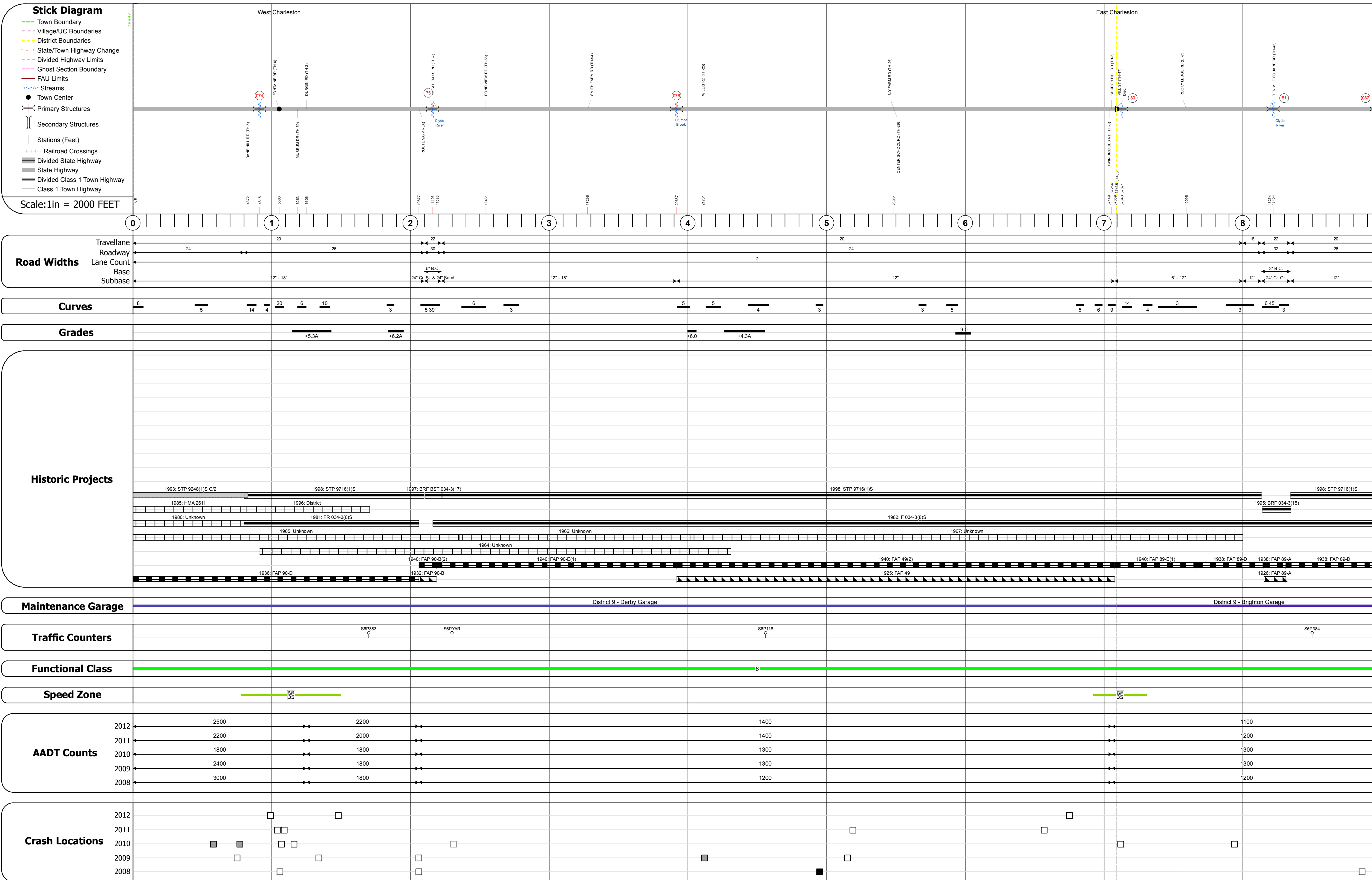
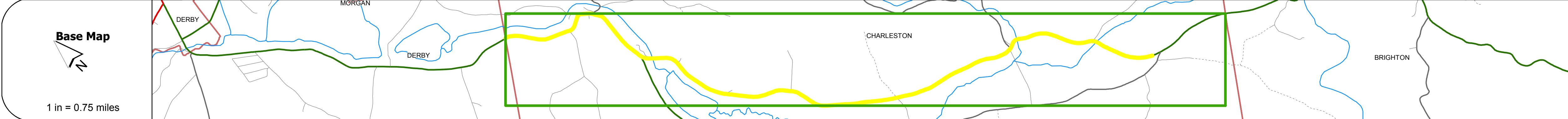
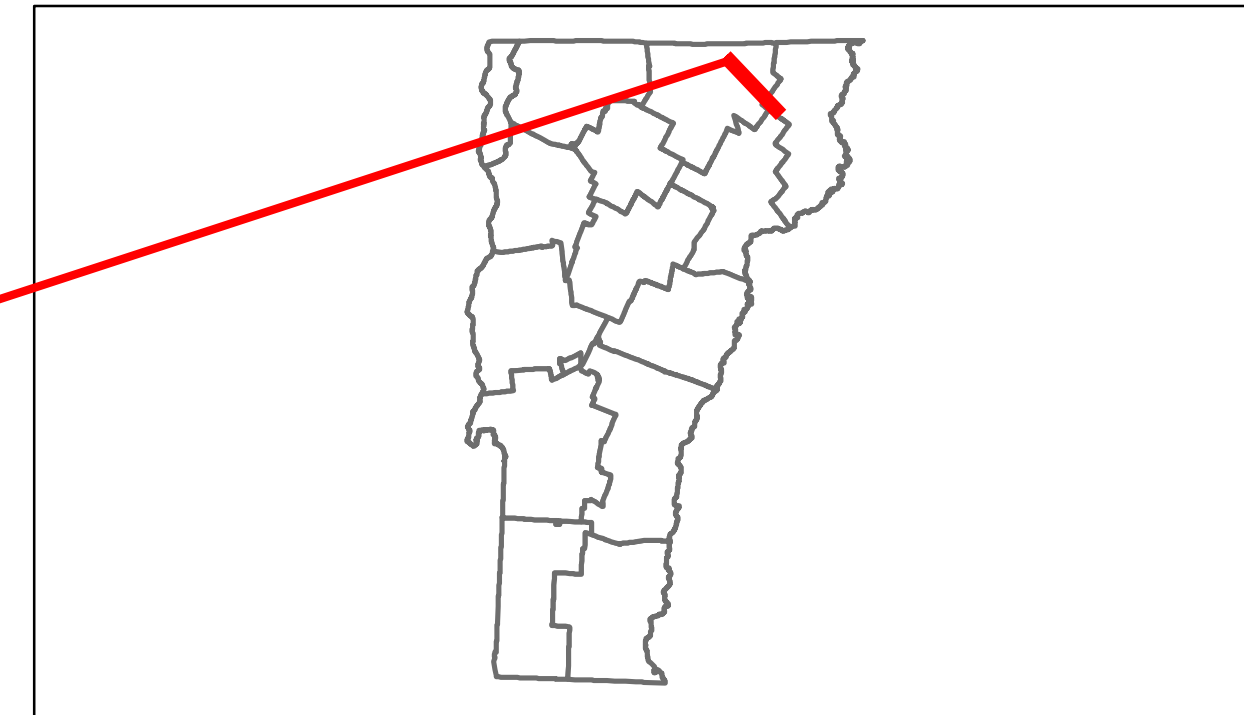


DISTRICT	TOWN	ROUTE
9	CHARLESTON	VT-105



DESCRIPTION BLOCK

Bridge 74:
Slab - 1928
Structure No. 300034007410041
Length: 15'
Width: 36.0'
Under Clearance: 7.0'
Facility Carried: VT 105
Bridge Type: CONCRETE SLAB
Features Intersected: BROOK
Surface: Bituminous
Maintenance: State

Bridge 75:
Stringer/multi-beam or girder - 1997
Structure No. 200034007510042
Length: 76'
Width: 30.5'
Facility Carried: VT 00105 ML
Bridge Type: ROLLED BEAM
Features Intersected: CLYDE RIVER
Surface: Bituminous
Maintenance/Ownership: State

Culvert 76:
Culvert - 1940
Structure No. 300034007610041
Length: 13'
Under Clearance: 4.0'
Facility Carried: VT 105
Bridge Type: CONCRETE BOX
Features Intersected: STUMPF BROOK
Maintenance: State

Bridge 80:
Slab - 1940
Structure No. 200034008010042
Length: 23'
Width: 35.4'
Facility Carried: VT 00105 ML
Bridge Type: CONCRETE SLAB
Features Intersected: BROOK
Surface: Bituminous
Maintenance/Ownership: State

Bridge 81:
Stringer/multi-beam or girder - 1995
Structure No. 200034008110042
Length: 106'
Width: 34.6'
Facility Carried: VT 00105 ML
Bridge Type: WELDED GIRDER
Features Intersected: CLYDE RIVER
Surface: Bituminous
Maintenance/Ownership: State

Culvert 82:
Culvert - 1938
Structure No. 300034008210041
Length: 10'
Under Clearance: 7.0'
Facility Carried: VT 105
Bridge Type: CONCRETE BOX
Features Intersected: BROOK
Maintenance: State

Historic Projects <ul style="list-style-type: none"> Retreatment Resurface Unknown Bituminous Mix Skimmy Mix Bituminous Seal Gravel Surface Treated Gravel Plant Mix Reclaimed Base and Bituminous Concrete Concrete 	Functional Class <ul style="list-style-type: none"> 1 (Blue) 2 (Green) 3 (Yellow) 4 (Orange) 5 (Red) 6 (Purple) 7 (Light Blue) 8 (Light Green) 9 (Light Yellow) 10 (Light Orange) 11 (Light Purple) 12 (Light Blue-Green) 13 (Light Yellow-Green) 14 (Light Orange-Yellow) 15 (Light Red) 16 (Light Purple-Blue) 17 (Light Blue-Gray) 18 (Light Green-Gray) 19 (Light Yellow-Gray) 	Curves <ul style="list-style-type: none"> curve left curve right 	Road Widths (ft) (arrow)	Traffic Counters (counter ID)	Crash Locations <ul style="list-style-type: none"> Fatal Injury Property Damage Only Unknown Crash Type 	Mileage by Functional Class By Sheet 034-3 6 - Rural - Minor Arterial 9.000	Mileage by Town By Sheet CHARLESTON - V105-1004 9.0 of 10.03	DISTRICT 9	TOWN CHARLESTON	Date: 04/02/14	ROUTE VT-105
						Total Mileage: 9.000 mi		Total Mileage: 9.0 mi		1 of 2 TWN mileage: 0.0 to 9.0	ETE mileage: 62.637 to 71.637