

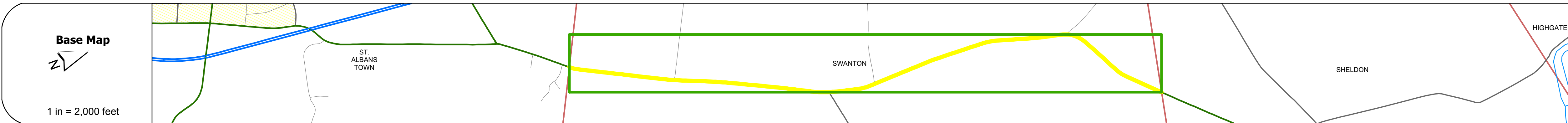
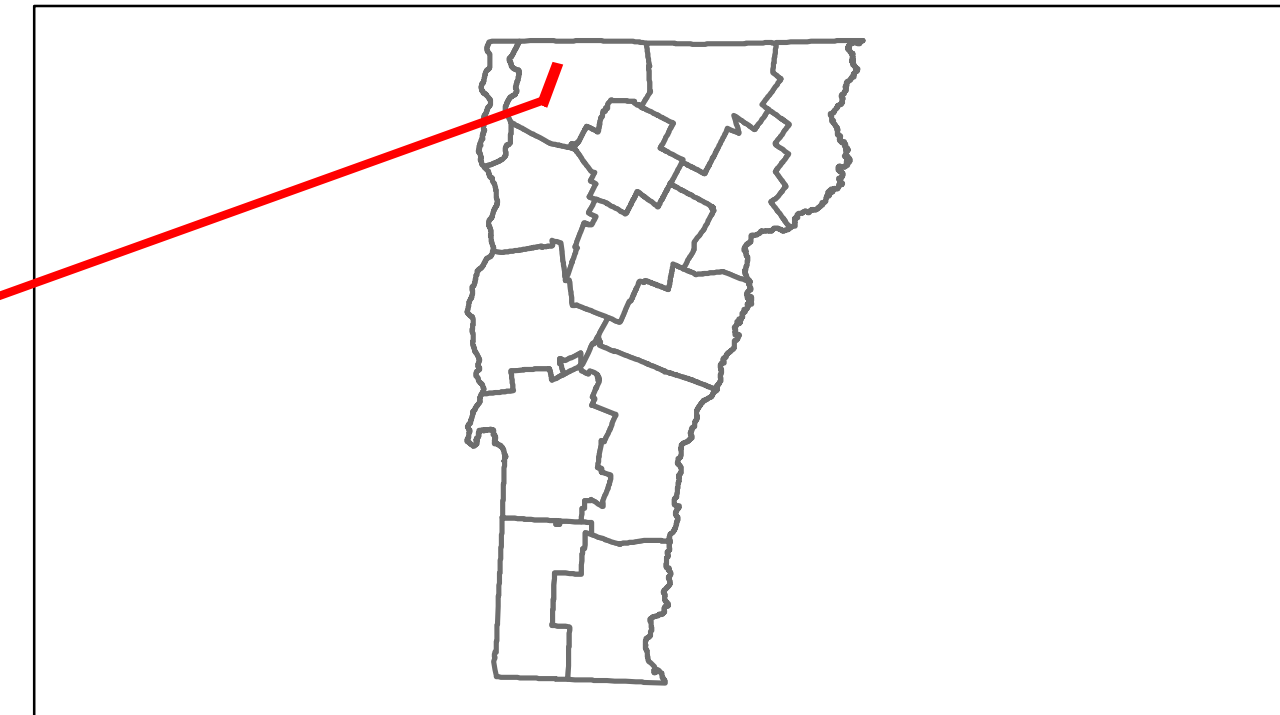


# Route Log Progress Chart

**DRAFT**

Please Note: Errors and Omissions May Exist.  
Contact the VTrans Mapping Unit with questions or concerns.

DISTRICT	TOWN	ROUTE
8	SWANTON	VT-105




## DESCRIPTION BLOCK

Bridge 2:  
Slab - 1925  
Structure No. 300034000206151  
Length: 13'  
Width: 35.0'  
Under Clearance: 7.0'  
Facility Carried: VT 105  
Bridge Type: CONCRETE SLAB  
Features Intersected: BROOK  
Surface: Bituminous  
Maintenance: State

0	1	2	3
Travellane		22	
Roadway		26	
Lane Count		2	
Base			
Subbase			

Curves	4	6	7

Grades			



Maintenance Garage	District 8 - Highgate Garage

Traffic Counters	56F13

Functional Class	6

Speed Zone	

Year	3100	4800
2012	3100	4700
2011	3000	4800
2010	4700	4700
2009	6300	4800
2008		

Year	2012	2011	2010	2009	2008
Crash Locations					

<b>Historic Projects</b> Retreatment, Resurface, Unknown, Bituminous Mix, Skimny Mix, Bituminous Seal, Bituminous Concrete, Surface Treated Gravel, Plant Mix, Reclaimed Base and Bituminous Concrete, Concrete	<b>Functional Class</b> 1, 2, 6, 7, 8, 11, 12, 14, 16, 17, 19	<b>Curves</b> curve left, curve right	<b>Road Widths</b> (ft)	<b>Traffic Counters</b> (counter ID)	<b>Crash Locations</b> Fatal, Injury, Property Damage Only, Unknown Crash Type	<b>Mileage by Functional Class By Sheet</b> 034-1 6 - Rural - Minor Arterial 3.900 <b>Total Mileage: 3.900 mi</b>	<b>Mileage by Town By Sheet</b> SWANTON - V105-0615 3.9 of 3.9 <b>Total Mileage: 3.9 mi</b>	<b>DISTRICT</b> 8	<b>TOWN</b> SWANTON	<b>Date:</b> 04/02/14 <b>1 of 1</b> <b>TWN mileage:</b> 0.0 to 3.9	<b>ROUTE</b> VT-105 ETE mileage: 1.953 to 5.853
--	--	--	----------------------------	---	---	---	---	----------------------	------------------------	--	---