


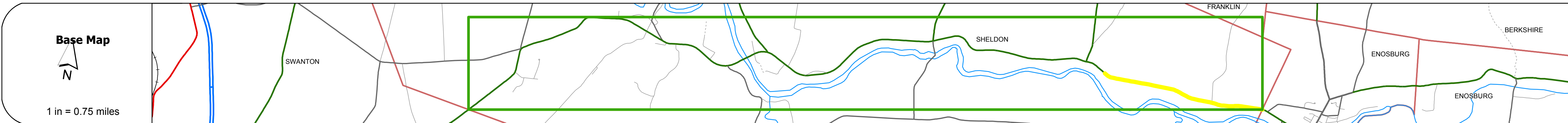
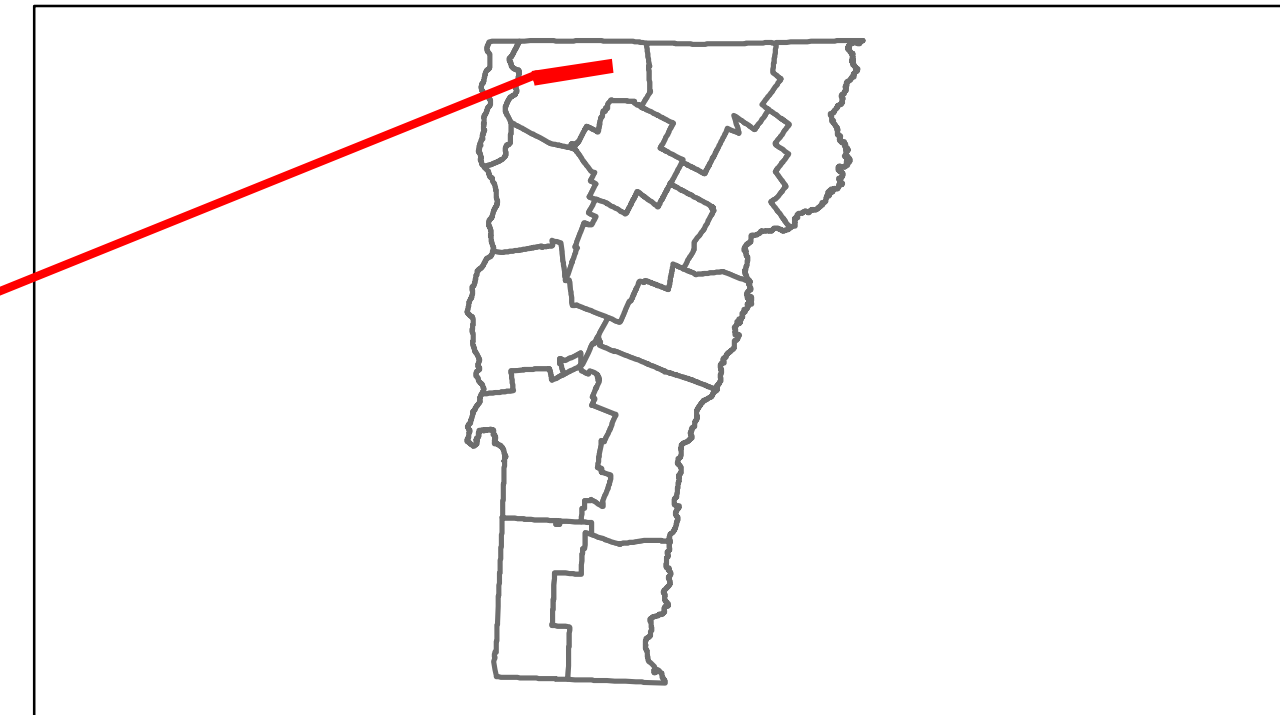


Route Log Progress Chart

DRAFT

Please Note: Errors and Omissions May Exist.
Contact the VTrans Mapping Unit with questions or concerns.

DISTRICT	TOWN	ROUTE
8	SHELDON	VT-105



Road Widths	Travellane: 29, 28, 28, 27, 30 Roadway Lane Count: 2, 2, 2, 2, 2 Base: 18' Gravel Subbase:
--------------------	---

Curves	7, 6, 4, 4, 5
---------------	---------------

Grades	
---------------	--

Historic Projects	<ul style="list-style-type: none"> 1996: STP 9421(1)S 1985: HMA 2025 1976: RRS 024(1)S 1978: Unknown 1977: BMA 0787 1978: Unknown 1971: Unknown 1931: SPECIAL 18
--------------------------	--

Maintenance Garage	District 8 - Enosburg Garage
---------------------------	------------------------------

Traffic Counters	86F117
-------------------------	--------

Functional Class	6
-------------------------	---

Speed Zone	
-------------------	--

AADT Counts	2012: 5100 2011: 5100 2010: 5000 2009: 5100 2008: 5200
--------------------	--

Crash Locations	2012: 0 2011: 1 (Fatal) 2010: 1 (Property Damage Only) 2009: 1 (Injury) 2008: 1 (Unknown Crash Type)
------------------------	--

DESCRIPTION BLOCK
<p>Bridge 14: Slab - 1940 Structure No. 300034001406141 Length: 15' Width: 32.5' Under Clearance: 6.0' Facility Carried: VT 105 Bridge Type: CONCRETE SLAB Features Intersected: BROOK Surface: Bituminous Maintenance: State</p> <p>Culvert 15: Culvert - 1924 Structure No. 300034001506141 Length: 8' Width: 30.0' Under Clearance: 4.5' Facility Carried: VT105 Bridge Type: RC BOX Features Intersected: BROOK + CATTLE PASS Surface: Bituminous Maintenance: State</p> <p>Bridge 16: Frame - 1924 Structure No. 300034001606141 Length: 8' Under Clearance: 7.0' Facility Carried: VT105 Bridge Type: CONCRETE RIGID FRAME Features Intersected: BROOK + CATTLE PASS Maintenance: State</p>

Historic Projects Retreatment, Resurface, Unknown, Bituminous Mix, Skippy Mix, Bituminous Seal, Bituminous Concrete, Surface Treated Gravel, Plant Mix, Reclaimed Base and Bituminous Concrete, Concrete	Functional Class 1, 2, 6, 11, 12, 14, 16, 17, 19	Curves curve left, curve right	Road Widths (ft)	AADT (count)	Mileage by Functional Class By Sheet 034-1 6 - Rural - Minor Arterial 2.015	Mileage by Town By Sheet SHELDON - V105-0614 2.015 of 11.015	DISTRICT 8	TOWN SHELDON	Date: 04/02/14	ROUTE VT-105 ETE mileage: 14.853 to 16.868
Crash Locations Fatal, Injury, Property Damage Only, Unknown Crash Type						Total Mileage: 2.015 mi		2 of 2 TWN mileage: 9.0 to 11.015		