





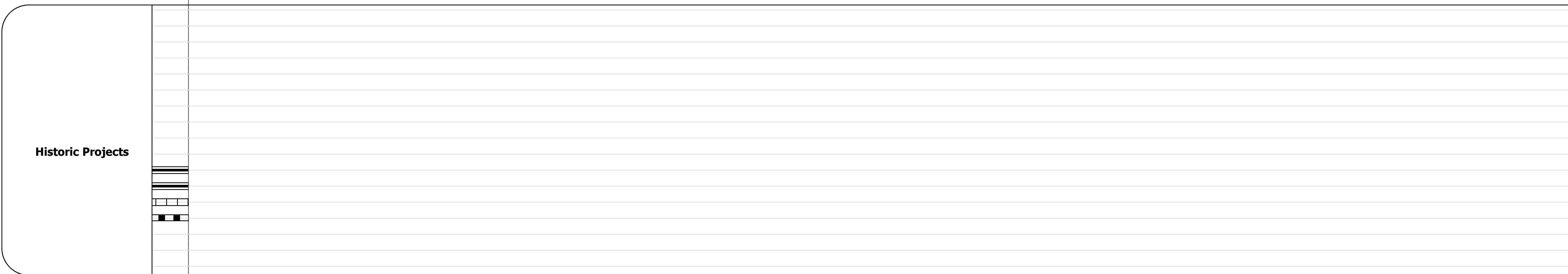



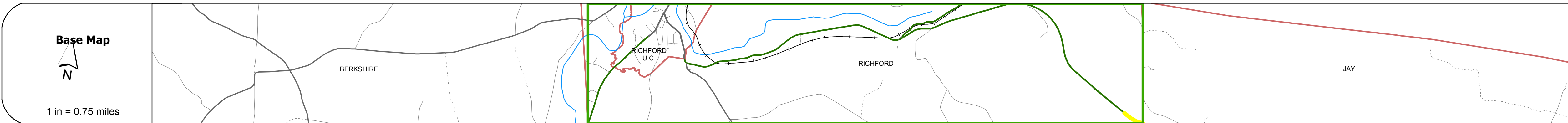
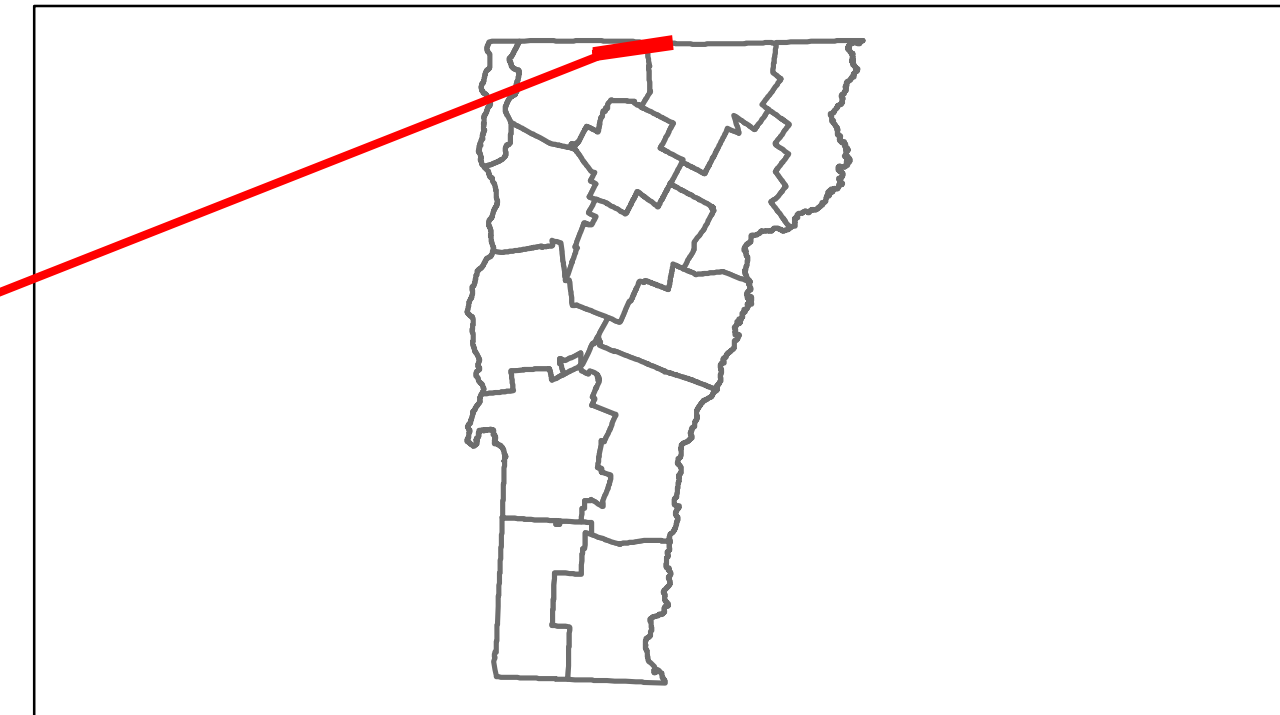


Route Log Progress Chart

DRAFT

Please Note: Errors and Omissions May Exist.
Contact the VTrans Mapping Unit with questions or concerns.

DISTRICT	TOWN	ROUTE
8	RICHFORD	VT-105



DESCRIPTION BLOCK

Culvert 40:
Culvert - 1960
Structure No. 300034004006111
Length: 6'
Under Clearance: 6.0'
Facility Carried: VT105
Bridge Type: CGMPP
Features Intersected: BROOK
Maintenance: State

Historic Projects Retreatment, Resurface, Unknown, Bituminous Mix, Skippy Mix, Bituminous Seal, Concrete, Gravel, Surface Treated Gravel, Plant Mix, Reclaimed Base and Bituminous Concrete, Concrete	Functional Class 1, 2, 3, 4, 5, 6, 7, 8, 9, 10, 11, 12, 13, 14, 15, 16, 17, 18, 19	Curves curve left, curve right	Road Widths (ft)	AADT (count)	Mileage by Functional Class By Sheet 034-2 6 - Rural - Minor Arterial 0.230	Mileage by Town By Sheet RICHFORD - V105-0611 0.23 of 9.23	DISTRICT 8	TOWN RICHFORD	Date: 04/02/14	ROUTE VT-105 ETE mileage: 34.735 to 34.965
Crash Locations Fatal, Injury, Property Damage Only, Unknown Crash Type						Total Mileage: 0.230 mi		2 of 2 TWN mileage: 9.0 to 9.23		Total Mileage: 0.23 mi