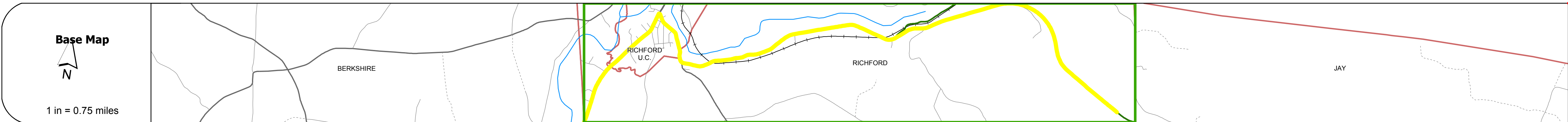
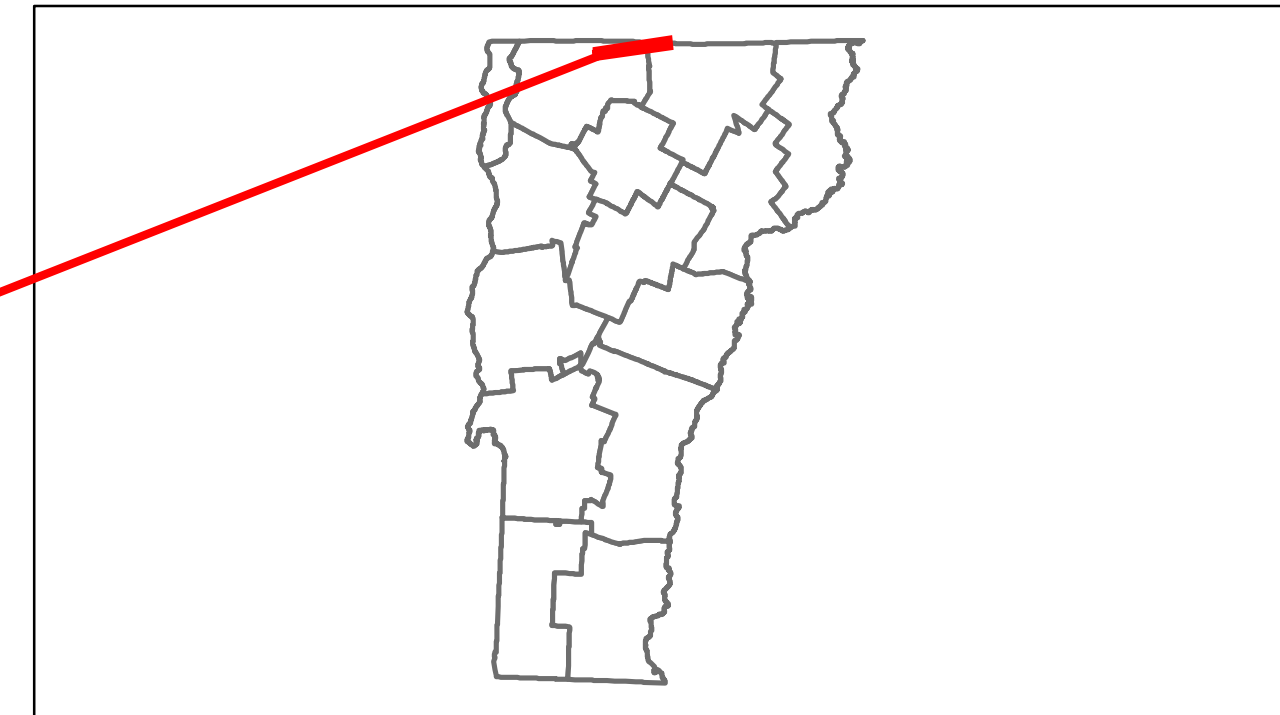




Route Log Progress Chart

DRAFT
Please Note: Errors and Omissions May Exist.
Contact the VTrans Mapping Unit with questions or concerns.

DISTRICT	TOWN	ROUTE
8	RICHFORD	VT-105



Stick Diagram

- Town Boundary
- Village/UC Boundaries
- District Boundaries
- State/Town Highway Change
- Divided Highway Limits
- Ghost Section Boundary
- FAU Limits
- Streams
- Town Center
- Primary Structures
- Secondary Structures
- Stations (Feet)
- Railroad Crossings
- Divided State Highway
- State Highway
- Divided Class 1 Town Highway
- Class 1 Town Highway

Scale: 1in = 2000 FEET



DESCRIPTION BLOCK

Culvert 30:
Culvert - 1969
Structure No. 300034003006111
Length: 9'
Under Clearance: 8.0'
Facility Carried: VT105
Bridge Type: ACCGMP
Features Intersected: LOVELAND BROOK
Maintenance: State

Culvert 31:
Culvert - 1967
Structure No. 300034003106111
Length: 6'
Under Clearance: 3.5'
Facility Carried: VT105
Bridge Type: ACCMPA
Features Intersected: BROOK
Maintenance: State

Bridge 32:
Stringer/multi-beam or girder - 1909
Structure No. 200034003206112
Length: 49'
Height: 0.0'
Facility Carried: RAILROAD
Bridge Type: RIVETED TWO GIRDER
Features Intersected: MAINE/MONTRL/ATLANTIC RR


Bridge 36:
Tee Beam - 1930
Structure No. 200034003606112
Length: 42'
Width: 35.2'
Facility Carried: VT 00105 ML
Bridge Type: CONCRETE T-BEAM
Features Intersected: STANHOPE BROOK
Surface: Bituminous
Maintenance/Ownership: State

Culvert 37:
Culvert - 1960
Structure No. 300034003706111
Length: 14'
Under Clearance: 9.0'
Facility Carried: VT105
Bridge Type: CGMPFA
Features Intersected: MOUNTAIN BROOK
Maintenance: State

Travellane	26	24	29	26	20	24	18	18
Roadway								
Lane Count								
Base								
Subbase								

Curves	4	3	3	17	6	9	8	6	7	4	5	3
--------	---	---	---	----	---	---	---	---	---	---	---	---

Grades	-7.8											
--------	------	--	--	--	--	--	--	--	--	--	--	--



Maintenance Garage	District 8 - Enosburg Garage	(Not State Maintained)	District 8 - Enosburg Garage
--------------------	------------------------------	------------------------	------------------------------

Traffic Counters	56F154	56F155	56F156	56F120	56F136
------------------	--------	--------	--------	--------	--------

Functional Class	6											
------------------	---	--	--	--	--	--	--	--	--	--	--	--

Speed Zone	35											
------------	----	--	--	--	--	--	--	--	--	--	--	--

2012	2800	4200	2700	2000	1800	1000	640
2011	3100	4000	2600	2000	1800	1000	640
2010	3400	3700	2400	1900	1700	1000	630
2009	3300	3800	2500	1900	1700	1100	640
2008	3100	3800	2500	1900	1700	1100	640

2012							
2011							
2010							
2009							
2008							

<p>Historic Projects</p> <ul style="list-style-type: none"> Retreatment Resurface Unknown Bituminous Mix Skimny Mix Bituminous Seal Concrete Gravel Surface Treated Gravel Plant Mix Reclaimed Base and Bituminous Concrete Concrete 	<p>Functional Class</p> <ul style="list-style-type: none"> 1 2 3 4 5 6 7 8 9 10 11 12 13 14 15 16 17 18 19 <p>Speed Zones</p> <ul style="list-style-type: none"> 25 30 35 40 45 50 55 60 65 	<p>Curves</p> <ul style="list-style-type: none"> curve left curve right <p>Grades</p> <ul style="list-style-type: none"> grade up grade down 	<p>Road Widths</p> <p>(ft)</p>	<p>Traffic Counters</p> <p>(counter ID)</p>	<p>AADT</p> <p>(count)</p>	<p>Crash Locations</p> <ul style="list-style-type: none"> Fatal Injury Property Damage Only Unknown Crash Type 	<p>Mileage by Functional Class By Sheet</p> <table border="1"> <tr> <td>034-2</td> <td>6 - Rural - Minor Arterial</td> <td>7.097</td> </tr> <tr> <td>034-1</td> <td>6 - Rural - Minor Arterial</td> <td>1.903</td> </tr> <tr> <td colspan="2">Total Mileage:</td> <td>9.000 mi</td> </tr> </table>	034-2	6 - Rural - Minor Arterial	7.097	034-1	6 - Rural - Minor Arterial	1.903	Total Mileage:		9.000 mi	<p>Mileage by Town By Sheet</p> <table border="1"> <tr> <td>RICHFORD - V105-0611</td> <td>9.0 of 9.23</td> </tr> <tr> <td colspan="2">Total Mileage:</td> <td>9.0 mi</td> </tr> </table>	RICHFORD - V105-0611	9.0 of 9.23	Total Mileage:		9.0 mi	<p>DISTRICT</p> <p>8</p>	<p>TOWN</p> <p>RICHFORD</p>	<p>Date: 04/02/14</p> <p>1 of 2</p> <p>TWN mileage: 0.0 to 9.0</p>	<p>ROUTE</p> <p>VT-105</p> <p>ETE mileage: 25.735 to 34.735</p>
034-2	6 - Rural - Minor Arterial	7.097																								
034-1	6 - Rural - Minor Arterial	1.903																								
Total Mileage:		9.000 mi																								
RICHFORD - V105-0611	9.0 of 9.23																									
Total Mileage:		9.0 mi																								