








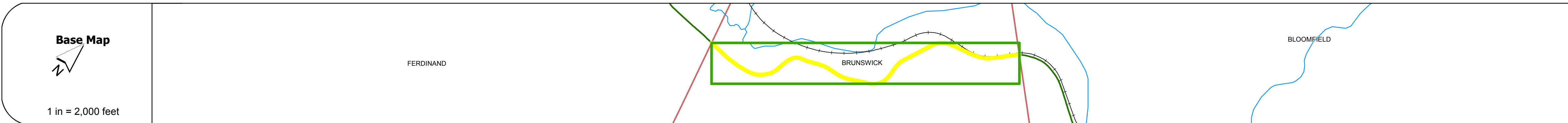
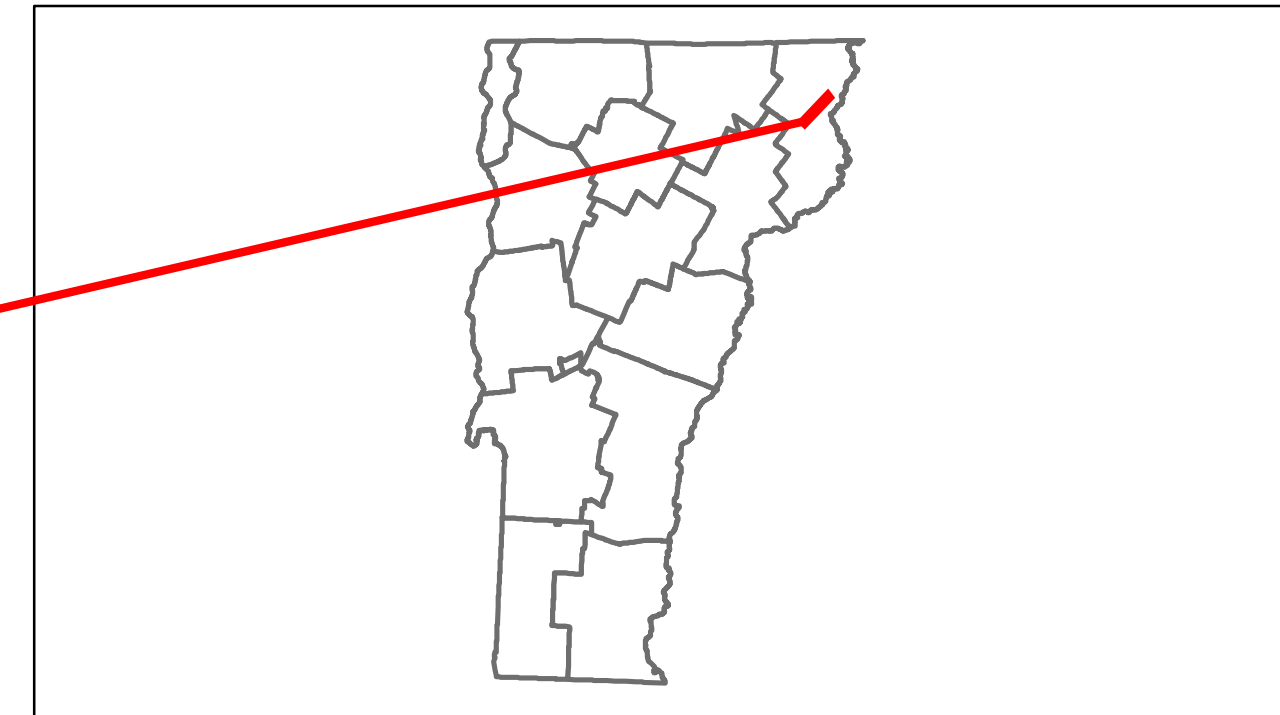


# Route Log Progress Chart

**DRAFT**

Please Note: Errors and Omissions May Exist.  
Contact the VTrans Mapping Unit with questions or concerns.

DISTRICT	TOWN	ROUTE
9	BRUNSWICK	VT-105



DESCRIPTION BLOCK	

<b>Historic Projects</b> Retreatment, Resurface, Unknown, Bituminous Mix, Skippy Mix, Bituminous Seal, Bituminous Concrete, Concrete, Gravel, Surface Treated Gravel, Plant Mix, Reclaimed Base and Bituminous Concrete, Concrete	<b>Functional Class</b> Legend for classes 1-19 and Speed Zones 25-65.	<b>Curves</b> Legend for curve left and curve right.	<b>Grades</b> Legend for grade up and grade down.	<b>Road Widths</b> Legend for traffic counters.	<b>AADT</b> Legend for crash locations: Fatal, Injury, Property Damage Only, Unknown Crash Type.	<b>Mileage by Functional Class By Sheet</b> 034-3 6 - Rural - Minor Arterial 2.177	<b>Mileage by Town By Sheet</b> BRUNSWICK - V105-0505 2.177 of 2.177	<b>DISTRICT</b> 9	<b>TOWN</b> BRUNSWICK	<b>Date:</b> 04/02/14	<b>ROUTE</b> VT-105 ETE mileage: 86.692 to 88.869
<b>Total Mileage: 2.177 mi</b>							<b>Total Mileage: 2.177 mi</b>				