Route Log Progress Chart

DRAFT

Please Note: Errors and Omissions May Exist.
Contact the VTrans Mapping Unit with questions or concerns.

DISTRICT	TOWN	ROUTE
9	BRIGHTON	VT-105

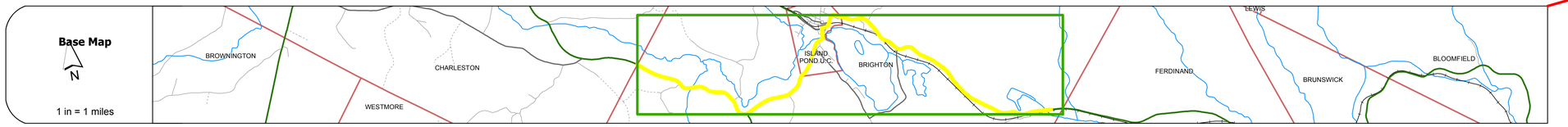

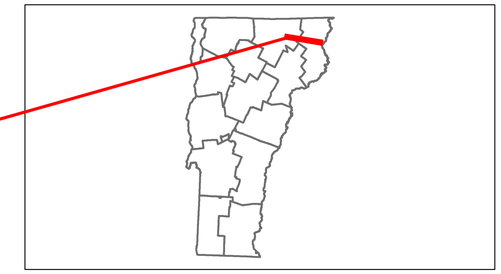

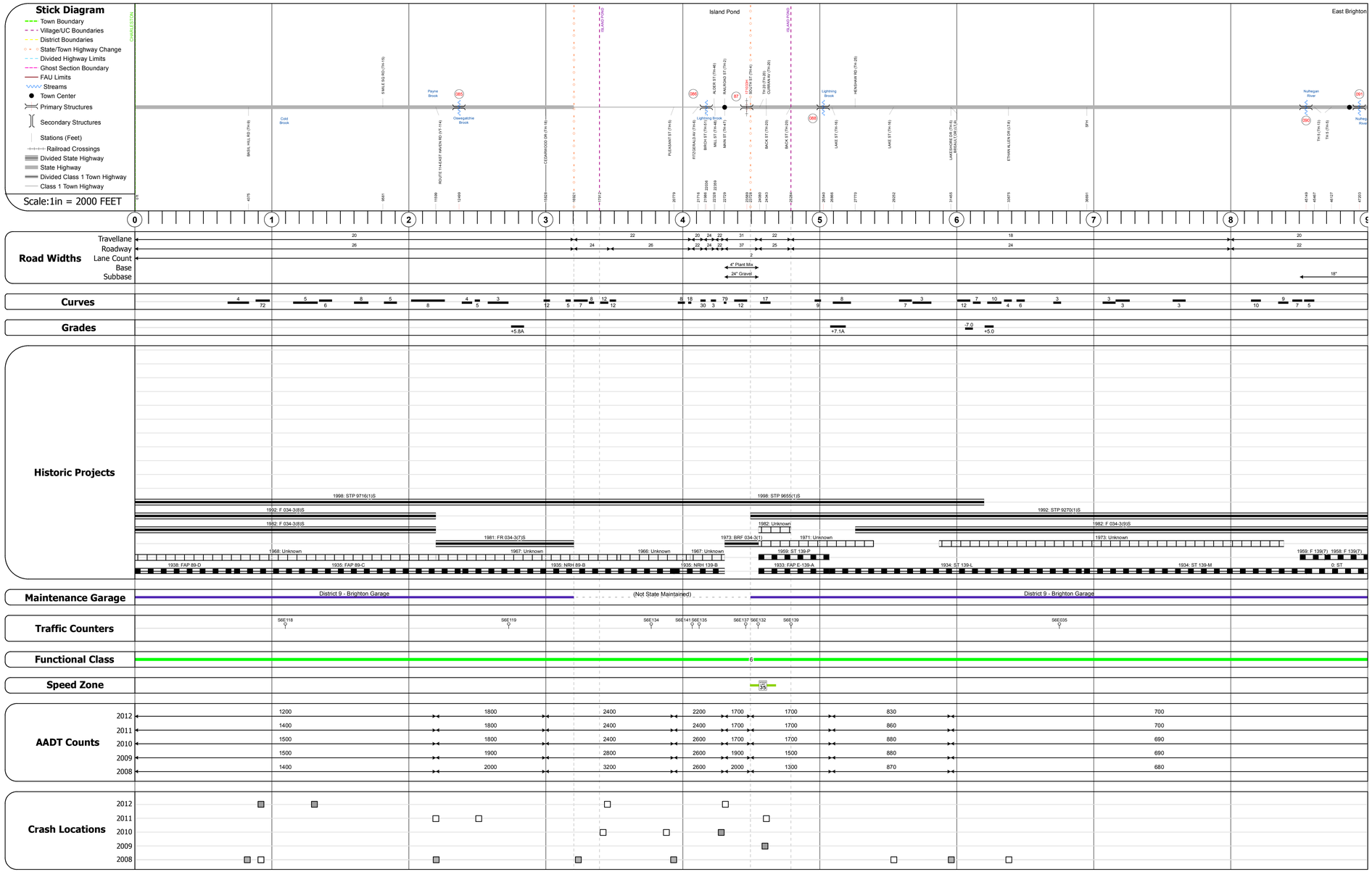

DESCRIPTION BLOCK

Bridge 85:
Slab - 1920
Structure No. 300034008505041
Length: 14'
Width: 30.0'
Under Clearance: 5.0'
Facility Carried: VT105
Bridge Type: CONCRETE SLAB
Features Intersected: BROOK
Surface: Bituminous
Maintenance: State

Bridge 86:
Slab - 1980
Structure No. 300034008605041
Length: 22'
Width: 43.0'
Under Clearance: 6.0'
Facility Carried: VT105
Bridge Type: CONCRETE SLAB
Features Intersected: CLYDE RIVER
Surface: Bituminous
Maintenance: State

Bridge 87:
Frame - 1973
Structure No. 200034008705042
Length: 49'
Width: 44.4'
Under Clearance: 22.5'
Facility Carried: VT 00105 ML
Bridge Type: CONCRETE FRAME
Features Intersected: VT 105 OVER ST. L + A RR
Surface: Bituminous
Maintenance/Ownership: Town

Culvert 88:
Culvert - 2012
Structure No. 300034008805041
Length: 16'
Under Clearance: 7.0'
Facility Carried: VT105
Bridge Type: PRECAST BOX CULVERT
Features Intersected: BROOK
Maintenance: State

Culvert 90:
Culvert - 1958
Structure No. 300034009005041
Length: 7'
Under Clearance: 7.0'
Facility Carried: VT105
Bridge Type: CGMPP /W/ PLASTIC SL
Features Intersected: COUPEE BROOK
Maintenance: State

Culvert 91:
Culvert - 2012
Structure No. 300034009105041
Length: 16'
Under Clearance: 7.0'
Facility Carried: VT105
Bridge Type: PC SEG. CONC.BOX
Features Intersected: NULHEGAN RIVER
Maintenance: State

Historic Projects: Retreatment, Resurface, Unknown, Bituminous Mix, Skinny Mix, Bituminous Seal, Bituminous Concrete, Bituminous Macadam, Cold Plane and Bituminous Concrete, Concrete, Gravel, Surface Treated Gravel, Plant Mix, Reclaimed Base and Bituminous Concrete

Functional Class: 1, 2, 6, 7, 8, 11, 12, 14, 16, 17, 19

Speed Zones: SPEED LIMIT 25, 30, 35, 40, 45, 50, 55, 60, 65

Curves: curve left, curve right

Grades: grade up, grade down

Road Widths (ft)

Traffic Counters (counter ID)

AADT (count)

Crash Locations: Fatal, Injury, Property Damage Only, Unknown Crash Type

Mileage by Functional Class By Sheet

034-3	6 - Rural - Minor Arterial	9.000

Total Mileage: 9.000 mi

Mileage by Town By Sheet

BRIGHTON - V105-0504	9.0 of 9.191

Total Mileage: 9.0 mi

DISTRICT	TOWN	Date: 04/02/14	ROUTE
9	BRIGHTON	1 of 2 TWN mileage: 0.0 to 9.0	VT-105 ETE mileage: 72.667 to 81.667