

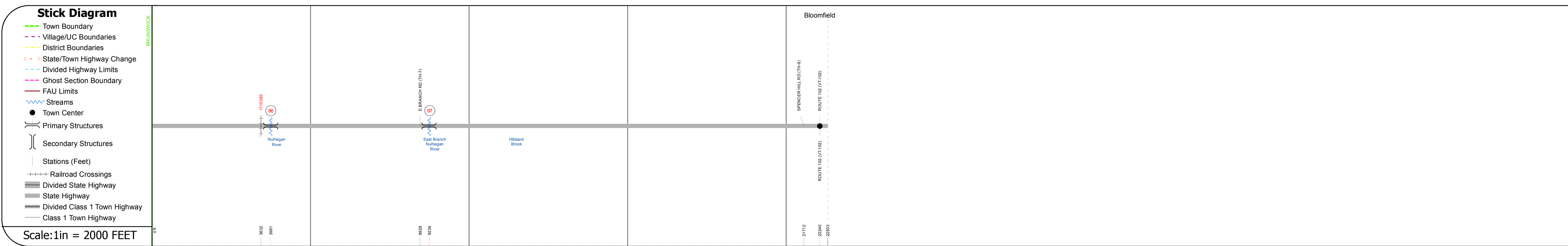
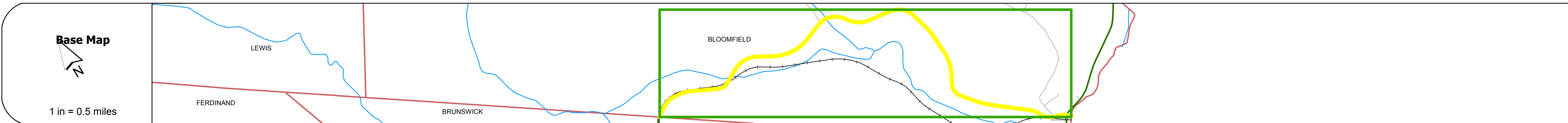
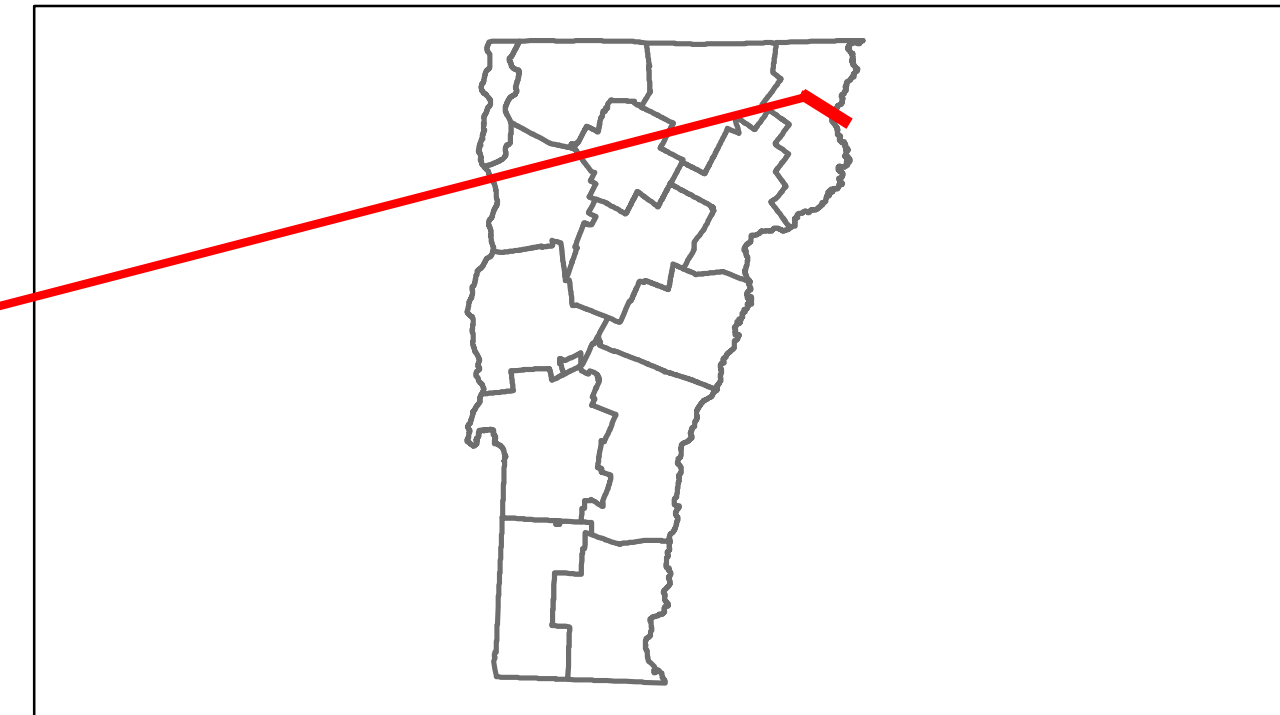


Route Log Progress Chart

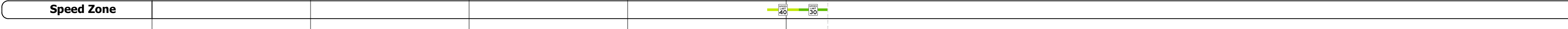

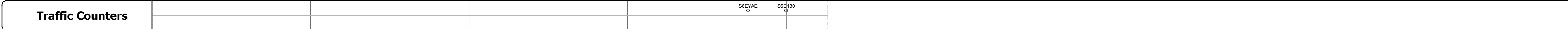


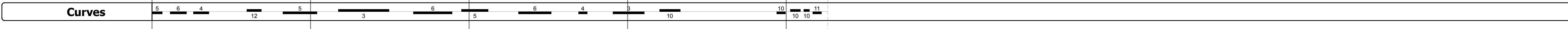
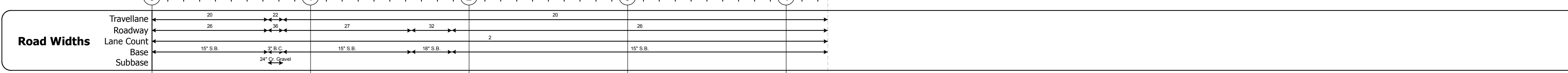
DRAFT

Please Note: Errors and Omissions May Exist.
Contact the VTrans Mapping Unit with questions or concerns.

DISTRICT	TOWN	ROUTE
9	BLOOMFIELD	VT-105



DESCRIPTION BLOCK
<p>Bridge 96: Stringer/multi-beam or girder - 1992 Structure No. 200034009605032 Length: 74' Width: 35.6' Facility Carried: VT 00105 ML Bridge Type: ROLLED BEAM Features Intersected: NULHEGAN RIVER Surface: Bituminous Maintenance/Ownership: State</p> <p>Bridge 97: Stringer/multi-beam or girder - 1969 Structure No. 200034009705032 Length: 84' Width: 39.7' Facility Carried: VT 00105 ML Bridge Type: ROLLED BEAM Features Intersected: EAST BR NULHEGAN RIVER Surface: Bituminous Maintenance/Ownership: State</p>



Year	Station 0	Station 1	Station 2	Station 3	Station 4
2012			970		1200
2011			950		1200
2010			920		1200
2009			930		1200
2008			930		1200

Year	Crash Locations
2012	
2011	□
2010	
2009	■
2008	

Historic Projects Retreatment, Resurface, Unknown, Bituminous Mix, Skimmy Mix, Bituminous Seal, Bituminous Concrete, Gravel, Surface Treated Gravel, Plant Mix, Reclaimed Base and Bituminous Concrete, Concrete	Functional Class 1, 2, 3, 4, 5, 6, 7, 8, 9, 10, 11, 12, 13, 14, 15, 16, 17, 18, 19	Curves curve left, curve right	Road Widths (ft)	AADT (count)	Mileage by Functional Class By Sheet 034-3 6 - Rural - Minor Arterial 4.262	Mileage by Town By Sheet BLOOMFIELD - V105-0503 4.262 of 4.262	DISTRICT 9	TOWN BLOOMFIELD	Date: 04/02/14	ROUTE VT-105 ETE mileage: 88.869 to 93.131
Total Mileage: 4.262 mi						Total Mileage: 4.262 mi				